


ROAD INDEX



A	ALBURN RD. CI-C7	H cont.	HILLSIDE DR.	D4	P cont.	POND RD.	F6
			HILLVIEW RD.	E4		PORTLEW RD.	E4
			HOTCHKISS RD.	F6-F5		PUNDERSON RD.	F5
B	BASS LAKE RD. EI-F3	T	TDLEWOOD DR.	D4	R	RAVENNA RD.	F1-E7
	BEACH DR. D3					ROCK HAVEN RD.	B1-B2
	BEECHWOOD DR. D4				S	SHORE DR.	E4
	BELL ST. A6-E6					SNOW RD.	F7
	BRIARWOOD AVE. E4	K	KINSMAN RD.	A4-F3		SPERRY RD.	A2-A4
	BRICKER ST. E3		KIWANIS DR.	D3		SPRINGVIEW DR.	F5
	BRIGHTWOOD DR. D4					STONE RD.	E3-E4
	BROOKWOOD DR. D4					SUMMIT DR.	D4
	BURTON HTS. BLVD. F5					SUNSET DR.	D4
	BUTTERNUT RD. CI-F2	L	LAKE DR.	F5			
C	CASTLEWOOD DR. D4		LAKELAND AVE.	E4			
	CEDAR RD. AI-CI		LAKE SHORE DR.	F5			
	CHESTNUT DR. D4		LAKEVIEW DR.	E4			
	CRAMPTON DR. F5		LAURAL DR.	D3	T	THOMAS ST.	B6
	CRESTWOOD E4		LELA LN.	F4			
			LONGVIEW DR.	E4			
D	DRIFTWOOD AVE. E4	M	MAIN ST.	E4	U		
			MAPLE DR.	D3		V	VALLEY RD. F7
			MEADOWBROOK DR.	F5			VALLEYVIEW DR. F6
			MESSINGER RD.	D7-E7			VIEW DR. D3
E	EDGEHILL DR. D4		MUNN RD.	B4-B7			
	EDGEWATER DR. E4		MUSIC ST.	A5-E5			
	ELM DR. D4				W	WESTFIELD DR.	D4
F	FAIRMOUNT RD. A2-C2					WOODBURY DR.	D4
	FORESTWOOD DR. F5					WOODLAWN DR.	D3
						WHITEWOOD DR.	D2
G	GRACE ST. A6	O	OAK DR.	D3	XY		
	GRANDVIEW DR. F5		OVERLOOK DR.	E4			
			OVERLOOK DR.	E5			
			OWENS RD.	E4			
H	HIGHVIEW AVE. E4	P	PEKIN RD.	A3-F3			
1	NEWBURY SCHOOL (ELEM. & HIGH)	9	SOUTH NEWBURY CEM.				
2	NEWBURY COMM. CHURCH	10	NEWBURY TOWNSHIP HALL				
3	ST. HELEN'S CHURCH	11	NEWBURY TWP. FIRE DEPT.				
4	CHURCH OF THE NAZARENE	12	U.S. POST OFFICE (NEWBURY)				
5	NEWBURY CENTER CEMETERY	13					
6	MUNN CEMETERY	14					
7	MORTON CEMETERY	15					
		16					

NEWBURY TOWNSHIP

SCALE: 1" = 2,000'

O.J. ROBINSON
GEAUGA COUNTY ENGINEER

--- UNPAVED ROAD
--- PAVED ROAD

--- TOWNSHIP LINE
--- CORPORATION LINE

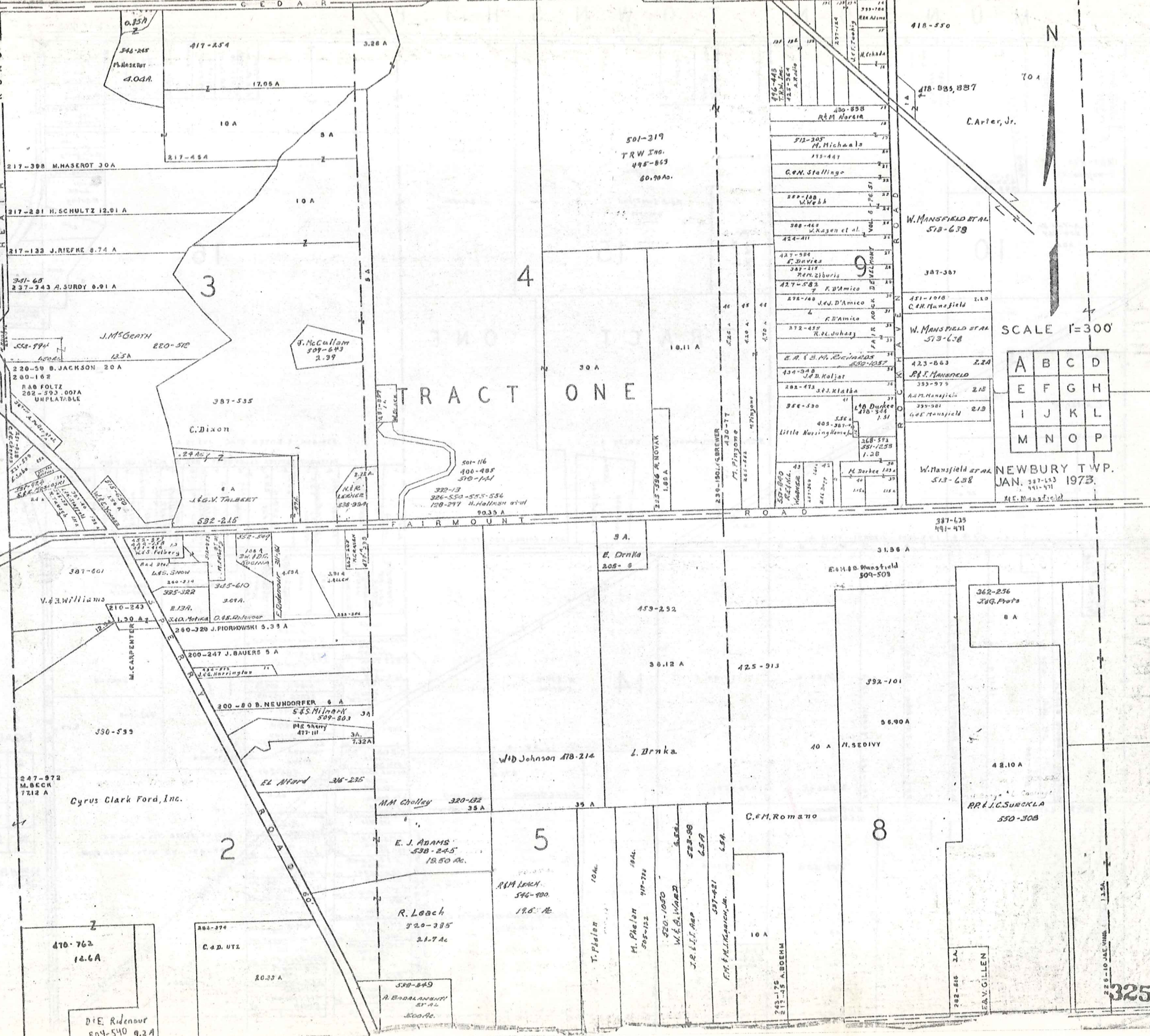
323

TOWNSHIP

RUSSELL

MUNSON TOWNSHIP ROAD

TRACT ONE



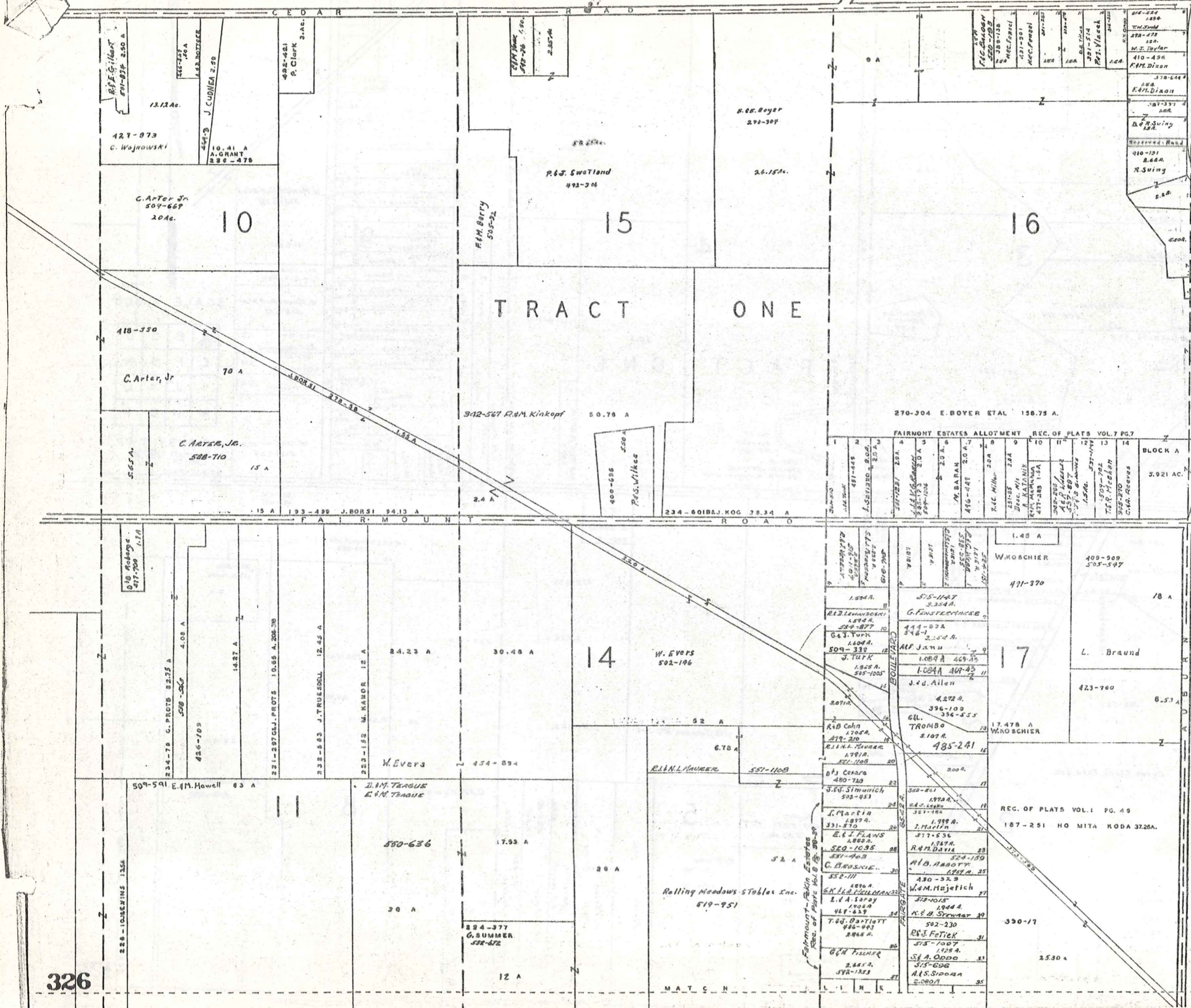
SCALE 1"=300'

A	B	C	D
E	F	G	H
I	J	K	L
M	N	O	P

NEWBURY TWP. JAN. 30 1973

MUNSON TOWNSHIP

Auburn-Cedar Estates, Vol. 7, P. 22



FAIRMONT ESTATES ALLOTMENT REC. OF PLATS VOL. 7 PG. 7

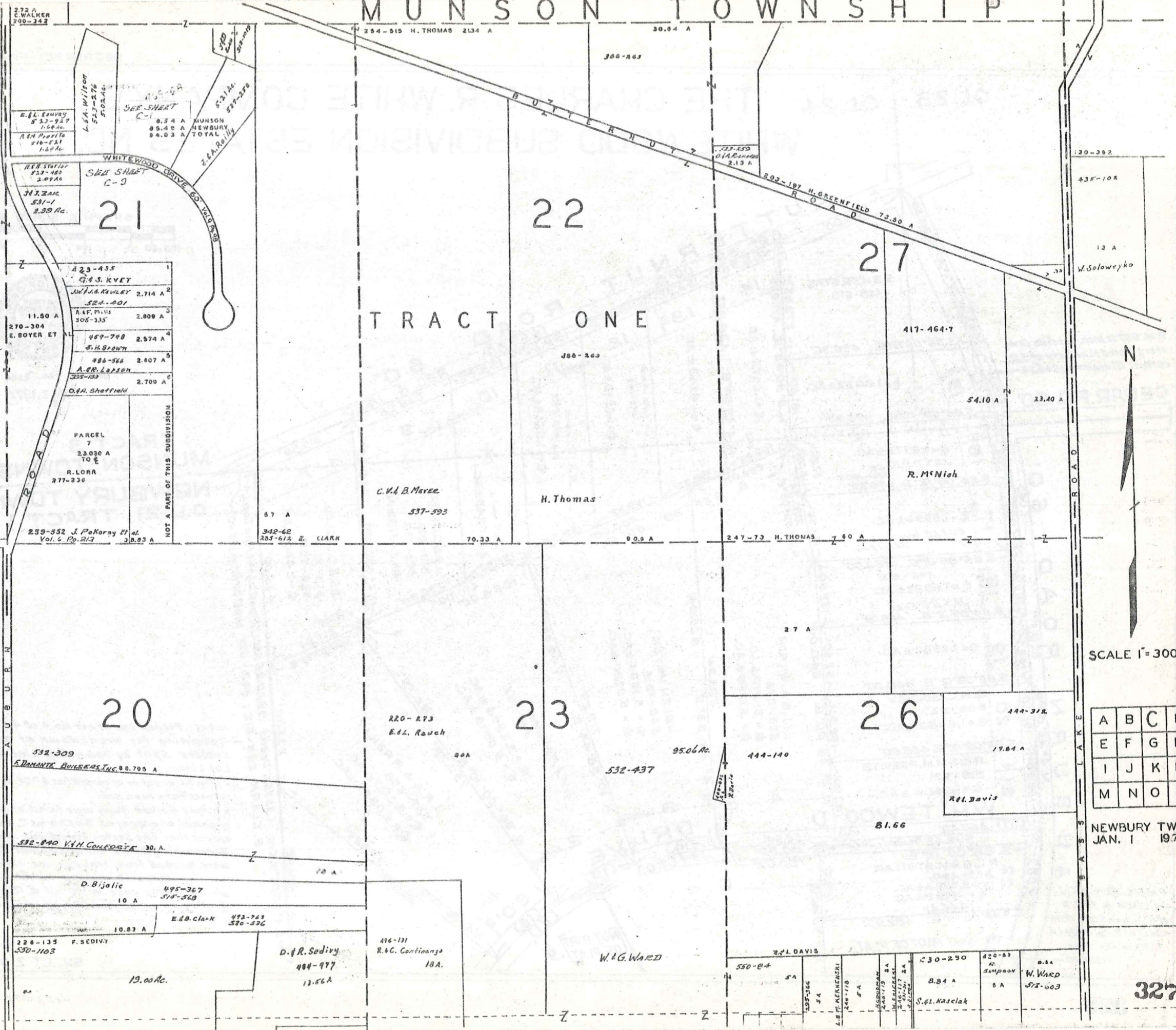
Block	Lot	Owner	Area
BLOCK A	1
	2
	3
	4
	5
	6
	7
	8
	9
	10
	11
	12
	13
	14
BLOCK A 3.921 AC.			

SCALE 1"=300'

A	B	C	D
E	F	G	H
I	J	K	L
M	N	O	P

NEWBURY TWP
JAN. 1 1978

MUNSON TOWNSHIP



272 A
C. WALKER
700-342

254-515 H. THOMAS 2134 A

30.84 A

300-863

227-859
O.I.A. RICHARDSON
2.13 A

130-392

438-102

13 A
V. Solowayko

11.50 A
270-304
E. BOYER ET AL

423-435
G.S. KVET

J.A. KEWLEY 2.714 A
524-501

A.F. MILLS
305-335 2.809 A

487-748 2.574 A
H. BROWN

488-566 2.607 A
A.R. LARSON

333-133 2.709 A
O.A. SHEFFIELD

PARCEL
7
23.030 A
TO E
R. LORRA
277-230

239-552 J. PeKorny et al
Vol. 6 Pg. 213 38.83 A

57 A

342-62
285-612 E. CLARK 70.33 A

90.9 A

247-73 H. THOMAS 7.60 A

27 A

220-273
E.L. RAUCH 80A

532-437

95.06 Ac.

444-140

444-312
17.84 A

R.L. Davis

81.66

532-309
EDMUNTE BUILDERS INC. 88.795 A

532-840 V.H. CONFORTE 30. A

70 A

D. Bijalic 495-367
315-568 10 A

E.B. Clark 492-763
520-536 10.83 A

228-135 F. SEDIVY
530-103 19.00 Ac.

D. & R. Sedivy
484-977
13.66 A

416-131
R.V.C. Continanza
18A.

W.G. Ward

241 DAVIS

550-84

535-366
5 A

48 T. KERNENSKI
246-110
5 A

480-119
248-119 2A
248-117 2A
248-117 2A
248-117 2A
248-117 2A

530-250
8.84 A

420-83
SIMPSON
5 A

8.34
W. WARD
572-603

S.L. KASELAK

21

22

27

TRACT ONE

20

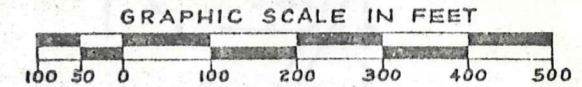
23

26

A	B	C	D
E	F	G	H
I	J	K	L
M	N	O	P

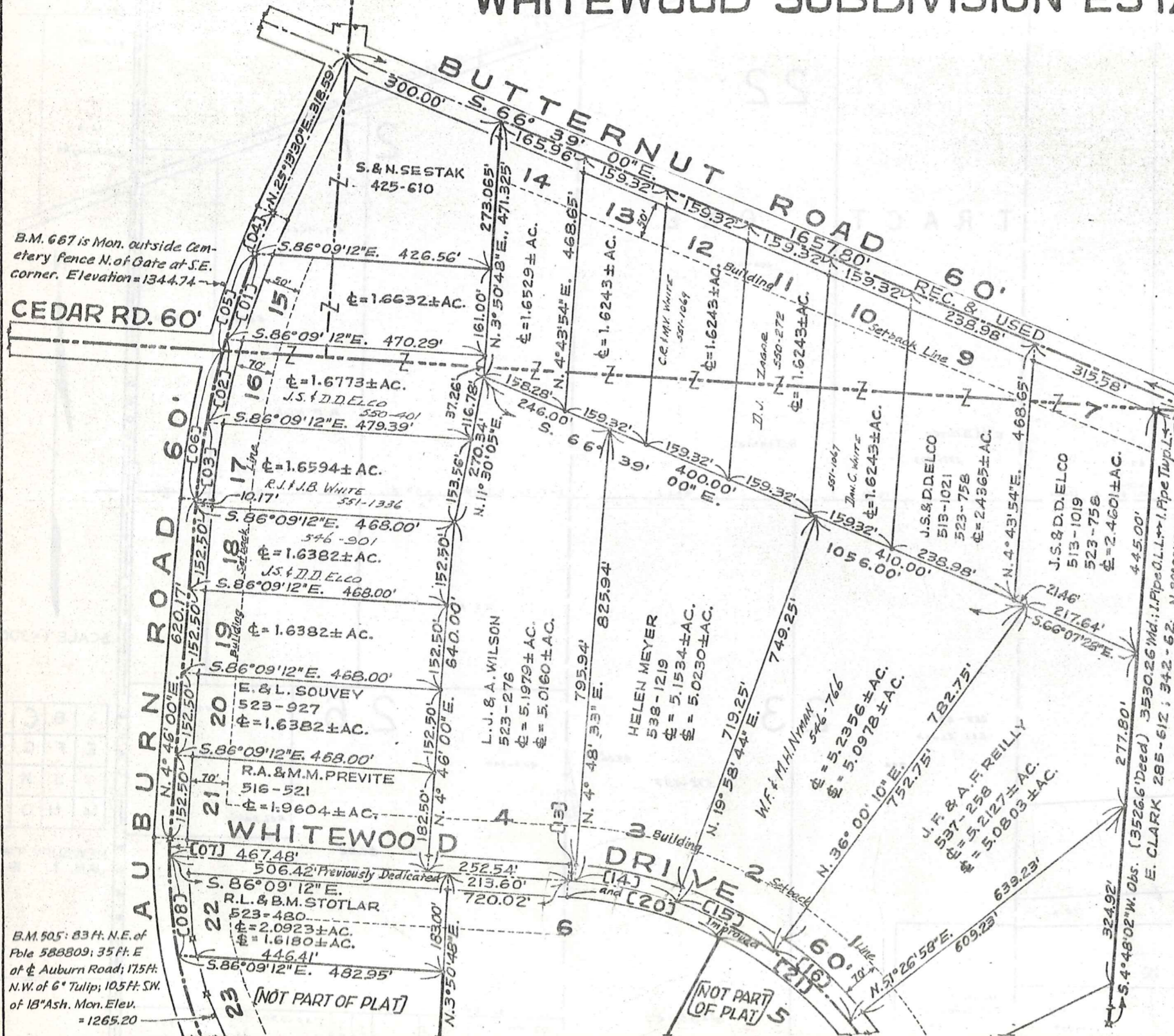
NEWBURY TWP
JAN. 1 1973

THE CHARLES R. WHITE COMPANY'S WHITEWOOD SUBDIVISION ESTATES NO. 1



Arthur Van Ness Gregory
July 2, 1972

TRACT 3
MUNSON TOWNSHIP
NEWBURY TOWNSHIP
O.L. 21, TRACT 1



Notes: Please see Sheet No. 4 of 4 Sheets of this Recording for breakdown of acreages of Sublots Split by Township Line and/or Original Lot Line.

• I. Pin Fd. or set or of record (as $\frac{1}{2}$ P.C.'s or $\frac{1}{2}$ P.T.'s) All Sublot Corners have been set.

• I. Pipes marked thusly were found at property corners of parcel as conveyed The Charles R. White Company except that the Sestak parcel was marked by I. Pins. Encroaching I. Pins shown on Sheet No. 3 of 4 Sheets were located from traverse line circuit.

----- Indicates required Building Setback line which, in this case is 100' off $\frac{1}{2}$ Road or 70' off $\frac{1}{2}$ of road or cul-de-Sac, whichever is greater.

B.M. 667 is Mon. outside Cemetery fence N. of Gate at S.E. corner. Elevation = 1344.74


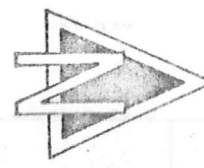
B.M. 505: 83 Ft. N.E. of Pole 588809; 35 Ft. E. of $\frac{1}{2}$ Auburn Road; 175 Ft. N.W. of 6" Tulip; 105 Ft. S.W. of 18" Ash. Mon. Elev. = 1265.20

[NOT PART OF PLAT]

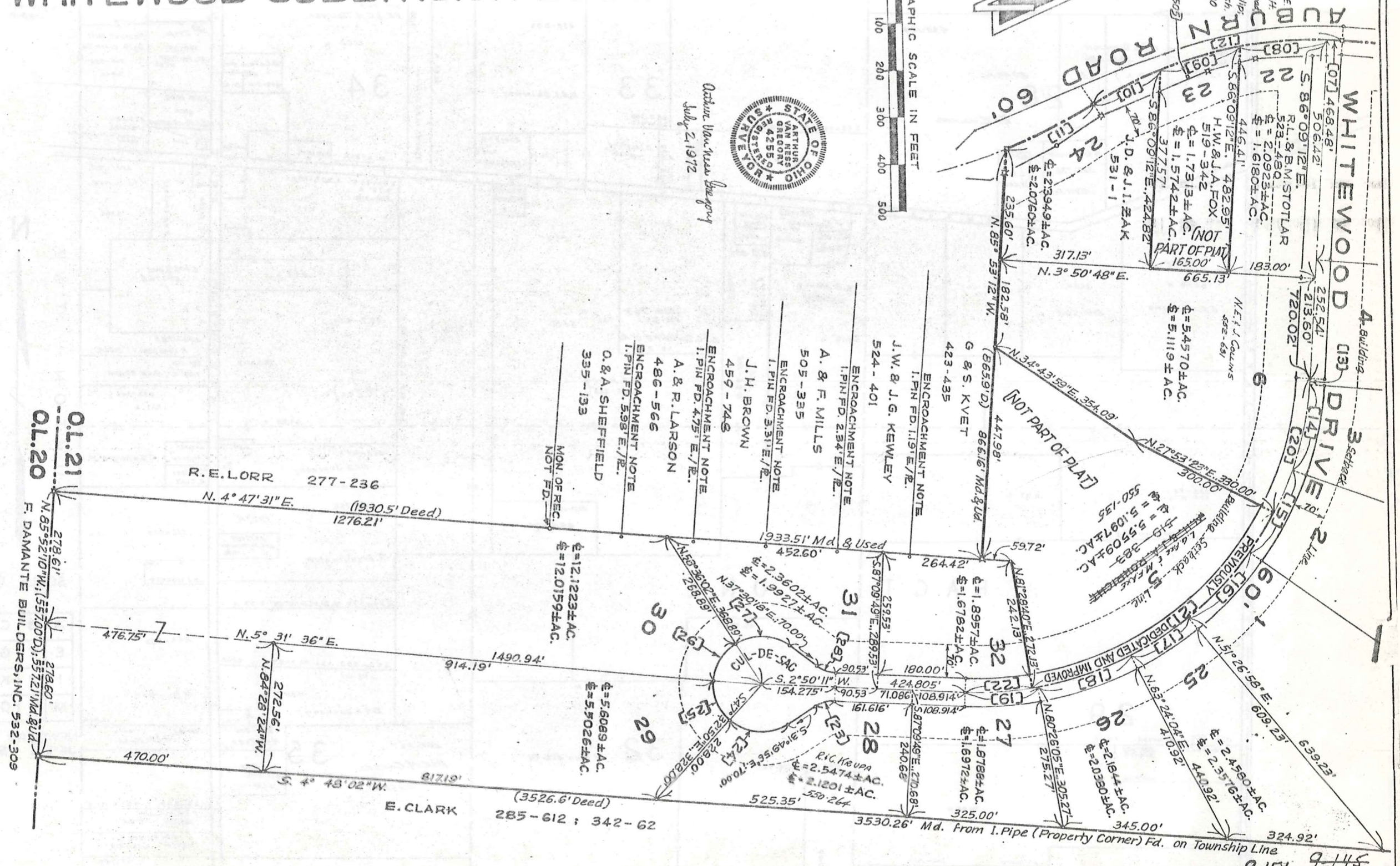
[NOT PART OF PLAT]

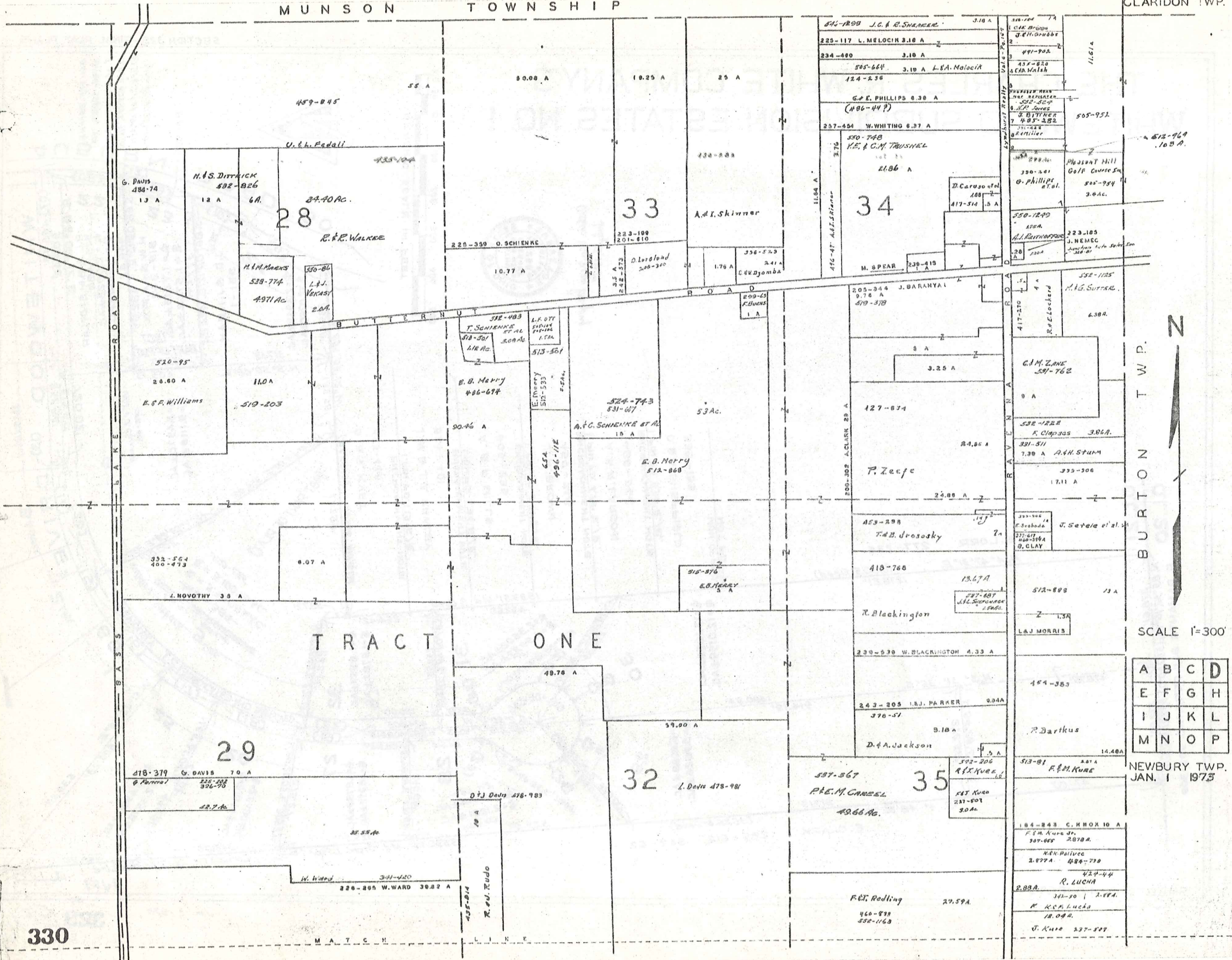
9-150 9-144
SHEET 2 OF 4 SHEETS

THE CHARLES R. WHITE COMPANY'S WHITEWOOD SUBDIVISION ESTATES NO. 1

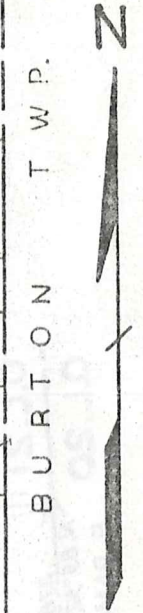


Arthur Gregory
Surveyor
July 2, 1972





TRACT ONE

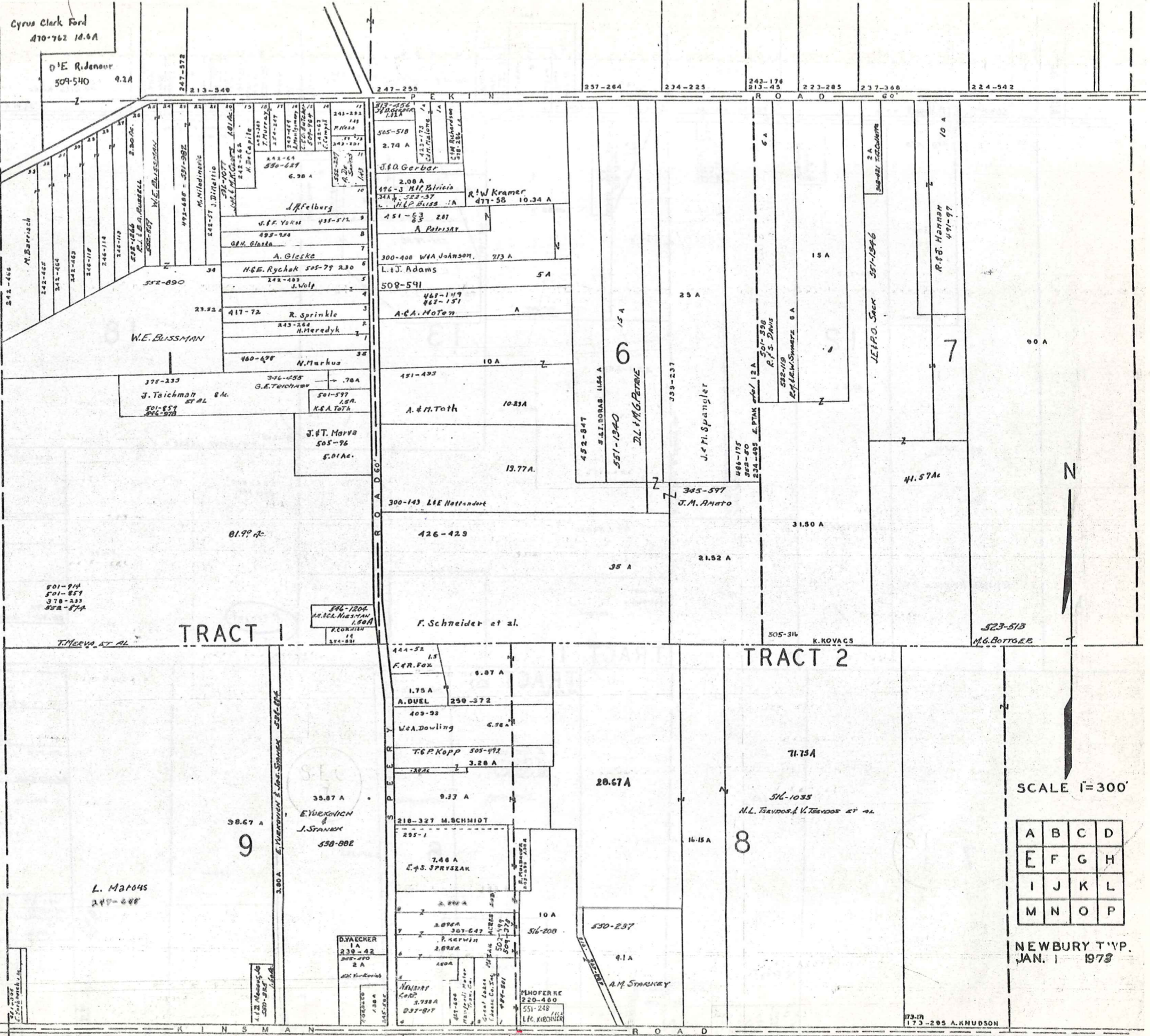


SCALE 1"=300'

A	B	C	D
E	F	G	H
I	J	K	L
M	N	O	P

NEWBURY TWP. JAN. 1 1973

R U S S E L L T O W N S H I P



Cyrus Clark Ford
470-762 14.6A
D'E Ridenour
509-540 9.2A

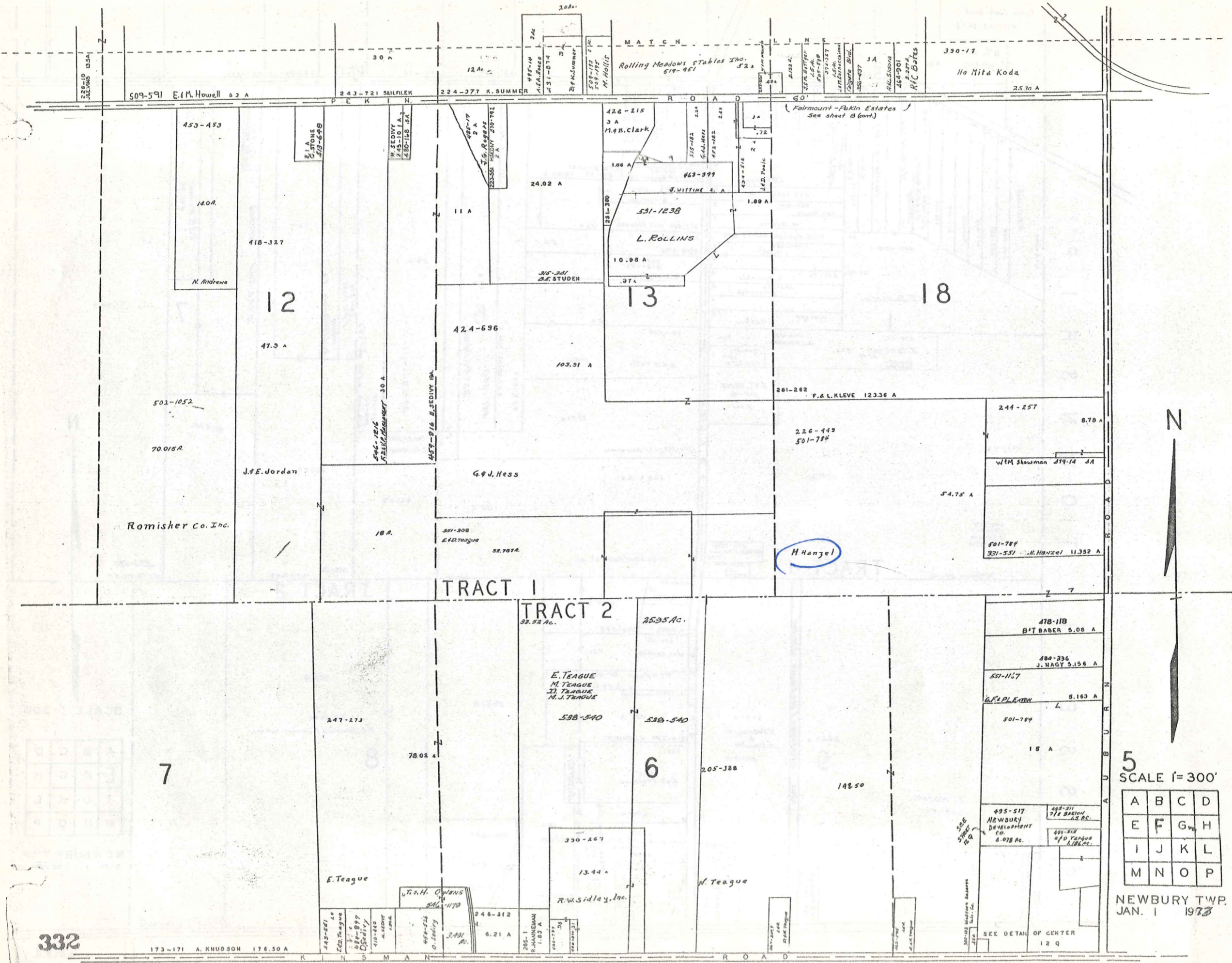
TRACT 1

TRACT 2

SCALE 1"=300'

A	B	C	D
E	F	G	H
I	J	K	L
M	N	O	P

NEWBURY TWP.
JAN. 1 1973

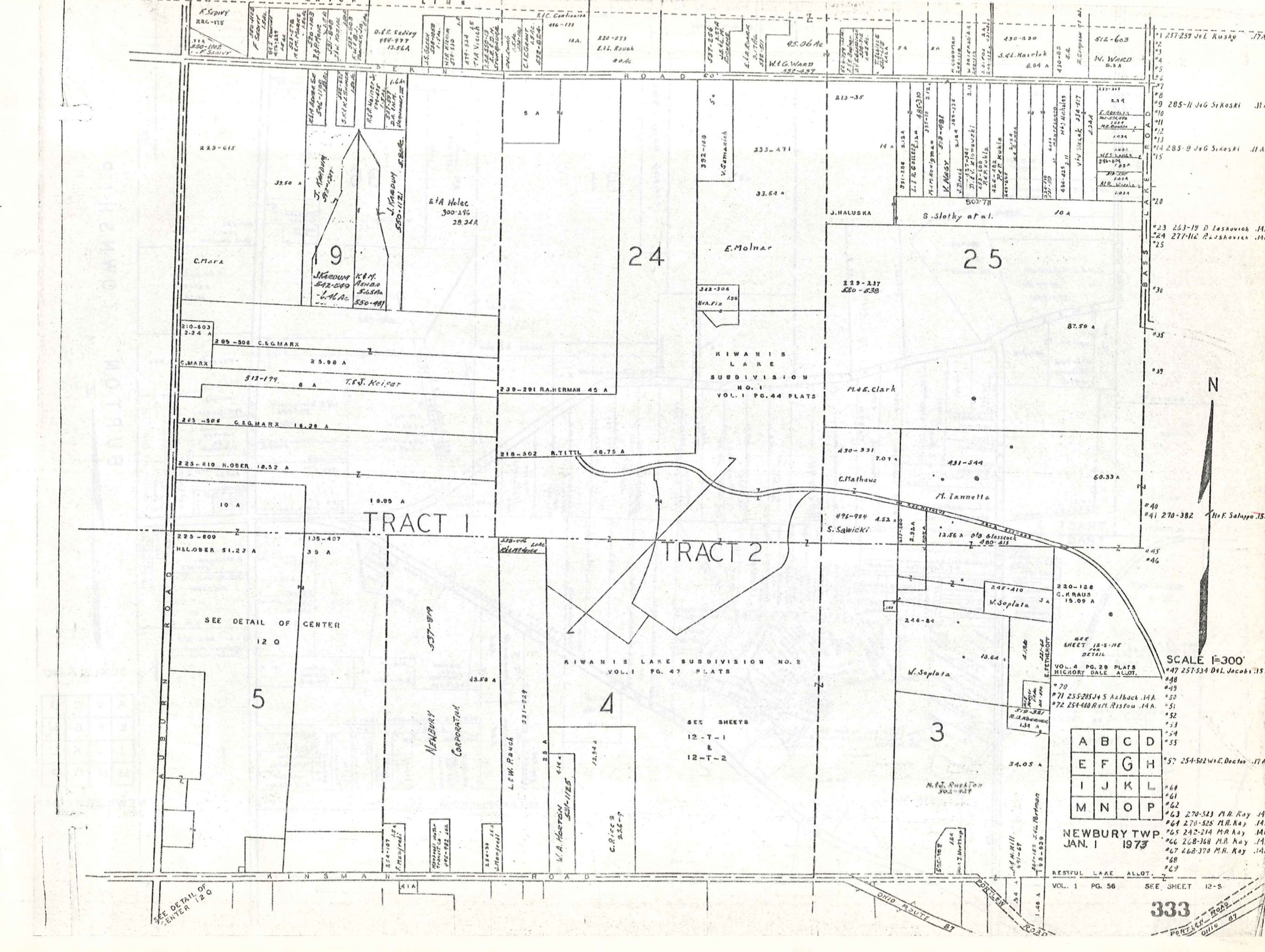


5
SCALE 1" = 300'

A	B	C	D
E	F	G	H
I	J	K	L
M	N	O	P

NEWBURY TWP.
JAN. 1 1973

SEE DETAIL OF CENTER
12 Q



M A T C H L I N E

R O A D

K I N S M A N R O A D

P O R T L Y N R O A D

O H I O R O U T E 8 7

1 2 3 4 5 6 7 8 9 10 11 12 13 14 15

16 17 18 19 20 21 22 23 24 25

26 27 28 29 30 31 32 33 34 35

36 37 38 39 40 41 42 43 44 45

46 47 48 49 50 51 52 53 54 55

56 57 58 59 60 61 62 63 64 65

66 67 68 69 70 71 72 73 74 75

76 77 78 79 80 81 82 83 84 85

86 87 88 89 90 91 92 93 94 95

96 97 98 99 100

101 102 103 104 105

106 107 108 109 110

111 112 113 114 115

116 117 118 119 120

121 122 123 124 125

126 127 128 129 130

131 132 133 134 135

136 137 138 139 140

141 142 143 144 145

146 147 148 149 150

151 152 153 154 155

156 157 158 159 160

161 162 163 164 165

166 167 168 169 170

171 172 173 174 175

176 177 178 179 180

181 182 183 184 185

186 187 188 189 190

191 192 193 194 195

196 197 198 199 200

201 202 203 204 205

206 207 208 209 210

211 212 213 214 215

216 217 218 219 220

221 222 223 224 225

226 227 228 229 230

231 232 233 234 235

236 237 238 239 240

241 242 243 244 245

246 247 248 249 250

251 252 253 254 255

256 257 258 259 260

261 262 263 264 265

266 267 268 269 270

271 272 273 274 275

276 277 278 279 280

281 282 283 284 285

286 287 288 289 290

291 292 293 294 295

296 297 298 299 300

301 302 303 304 305

306 307 308 309 310

311 312 313 314 315

316 317 318 319 320

321 322 323 324 325

326 327 328 329 330

331 332 333 334 335

336 337 338 339 340

341 342 343 344 345

346 347 348 349 350

351 352 353 354 355

356 357 358 359 360

361 362 363 364 365

366 367 368 369 370

371 372 373 374 375

376 377 378 379 380

381 382 383 384 385

386 387 388 389 390

391 392 393 394 395

396 397 398 399 400

401 402 403 404 405

406 407 408 409 410

411 412 413 414 415

416 417 418 419 420

421 422 423 424 425

426 427 428 429 430

431 432 433 434 435

436 437 438 439 440

441 442 443 444 445

446 447 448 449 450

451 452 453 454 455

456 457 458 459 460

461 462 463 464 465

466 467 468 469 470

471 472 473 474 475

476 477 478 479 480

481 482 483 484 485

486 487 488 489 490

491 492 493 494 495

496 497 498 499 500

501 502 503 504 505

506 507 508 509 510

511 512 513 514 515

516 517 518 519 520

521 522 523 524 525

526 527 528 529 530

531 532 533 534 535

536 537 538 539 540

541 542 543 544 545

546 547 548 549 550

551 552 553 554 555

556 557 558 559 560

561 562 563 564 565

566 567 568 569 570

571 572 573 574 575

576 577 578 579 580

581 582 583 584 585

586 587 588 589 590

591 592 593 594 595

596 597 598 599 600

601 602 603 604 605

606 607 608 609 610

611 612 613 614 615

616 617 618 619 620

621 622 623 624 625

626 627 628 629 630

631 632 633 634 635

636 637 638 639 640

641 642 643 644 645

646 647 648 649 650

651 652 653 654 655

656 657 658 659 660

661 662 663 664 665

666 667 668 669 670

671 672 673 674 675

676 677 678 679 680

681 682 683 684 685

686 687 688 689 690

691 692 693 694 695

696 697 698 699 700

701 702 703 704 705

706 707 708 709 710

711 712 713 714 715

716 717 718 719 720

721 722 723 724 725

726 727 728 729 730

731 732 733 734 735

736 737 738 739 740

741 742 743 744 745

746 747 748 749 750

751 752 753 754 755

756 757 758 759 760

761 762 763 764 765

766 767 768 769 770

771 772 773 774 775

776 777 778 779 780

781 782 783 784 785

786 787 788 789 790

791 792 793 794 795

796 797 798 799 800

801 802 803 804 805

806 807 808 809 810

811 812 813 814 815

816 817 818 819 820

821 822 823 824 825

826 827 828 829 830

831 832 833 834 835

836 837 838 839 840

841 842 843 844 845

846 847 848 849 850

851 852 853 854 855

856 857 858 859 860

861 862 863 864 865

866 867 868 869 870

871 872 873 874 875

876 877 878 879 880

881 882 883 884 885

886 887 888 889 890

891 892 893 894 895

896 897 898 899 900

901 902 903 904 905

906 907 908 909 910

911 912 913 914 915

916 917 918 919 920

921 922 923 924 925

926 927 928 929 930

931 932 933 934 935

936 937 938 939 940

941 942 943 944 945

946 947 948 949 950

951 952 953 954 955

956 957 958 959 960

961 962 963 964 965

966 967 968 969 970

971 972 973 974 975

976 977 978 979 980

981 982 983 984 985

986 987 988 989 990

991 992 993 994 995

996 997 998 999 1000

1001 1002 1003 1004 1005

1006 1007 1008 1009 1010

1011 1012 1013 1014 1015

1016 1017 1018 1019 1020

1021 1022 1023 1024 1025

1026 1027 1028 1029 1030

1031 1032 1033 1034 1035

1036 1037 1038 1039 1040

1041 1042 1043 1044 1045

1046 1047 1048 1049 1050

1051 1052 1053 1054 1055

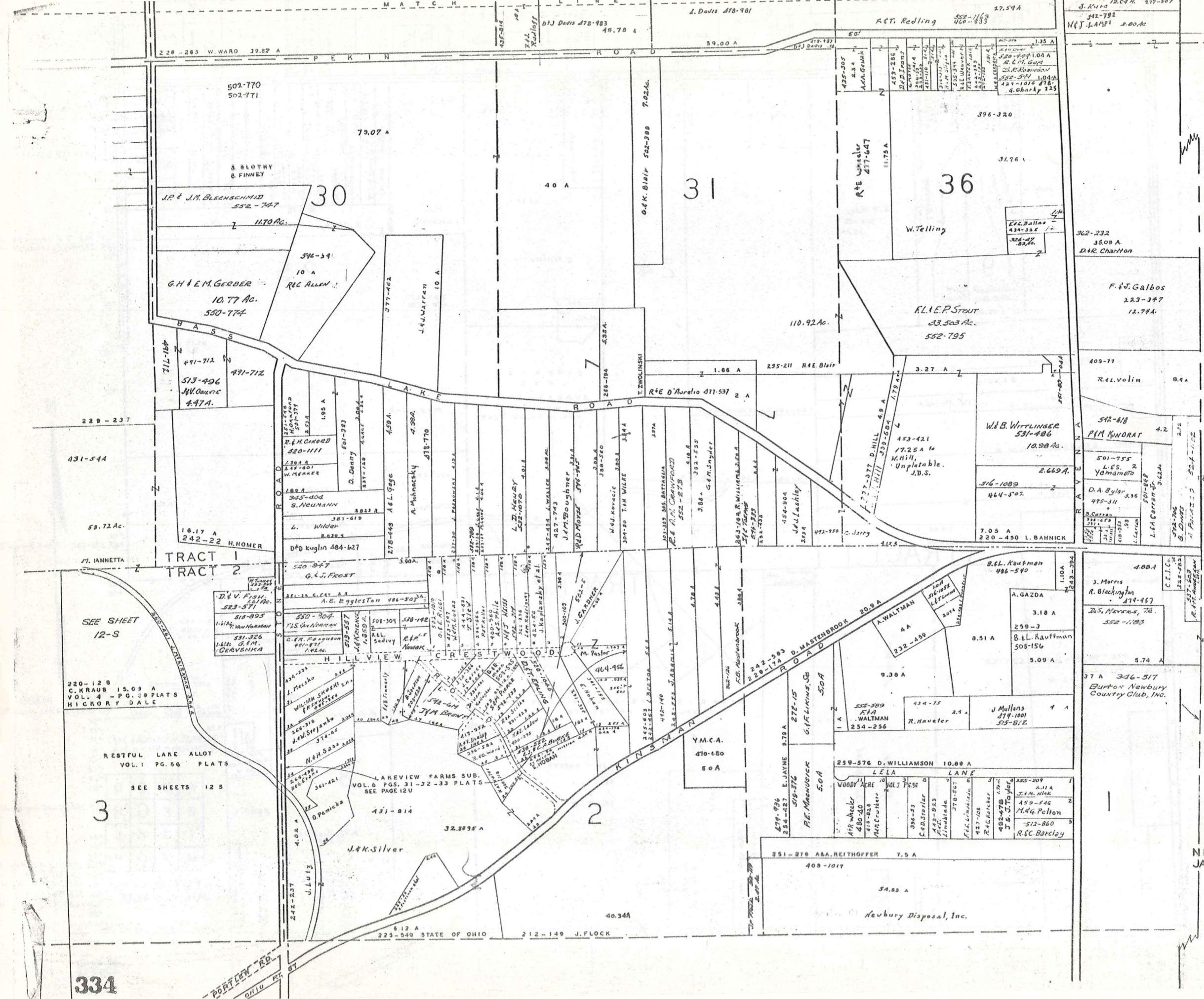
1056 1057 1058 1059 1060

1061 1062 1063 1064 1065

1066 1067 1068 1069 1070

1071 1072 1073 1074 1075

10



BURTON TOWNSHIP

SCALE 1"=300'


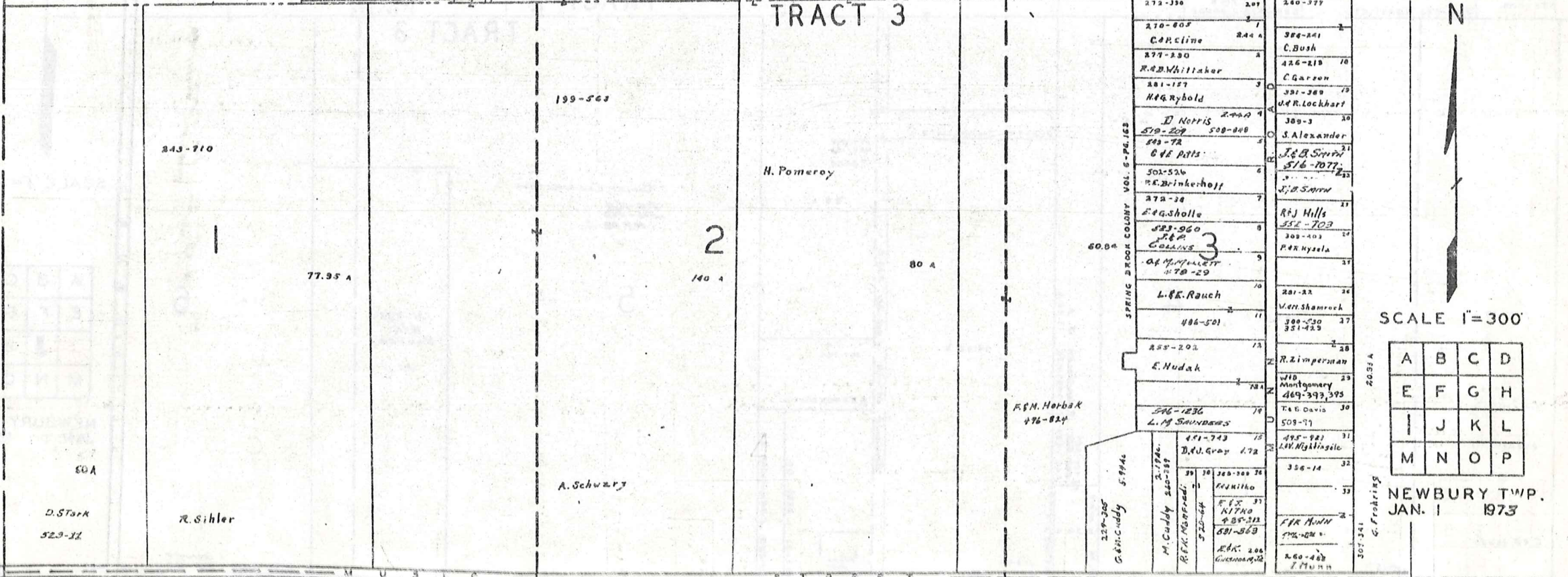
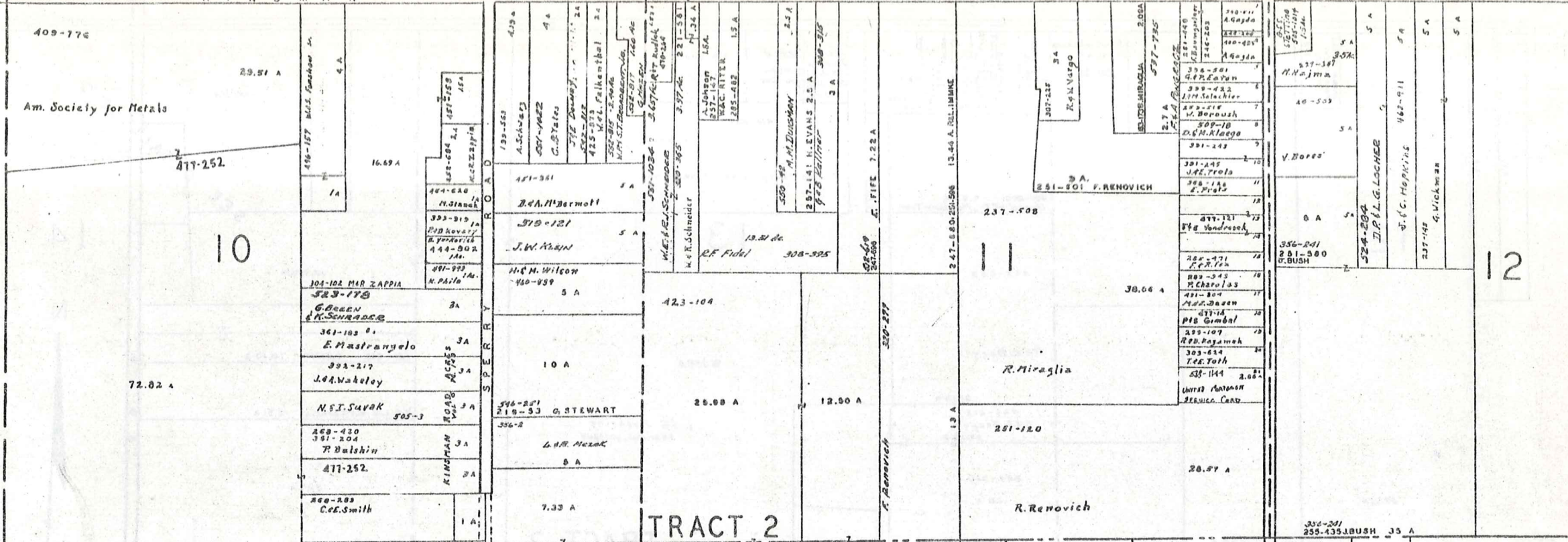
A	B	C	D
E	F	G	H
I	J	K	L
M	N	O	P

NEWBURY TWP
JAN. 1 1973

R U S S E L L T O W N S H I P

K I N S M A N R O A D

W. SCHNEIDER

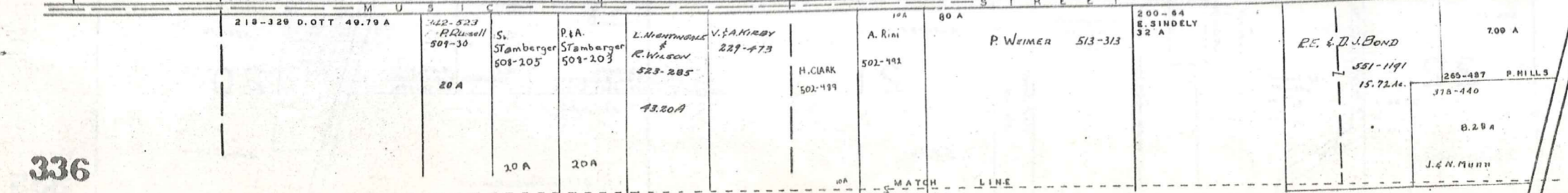
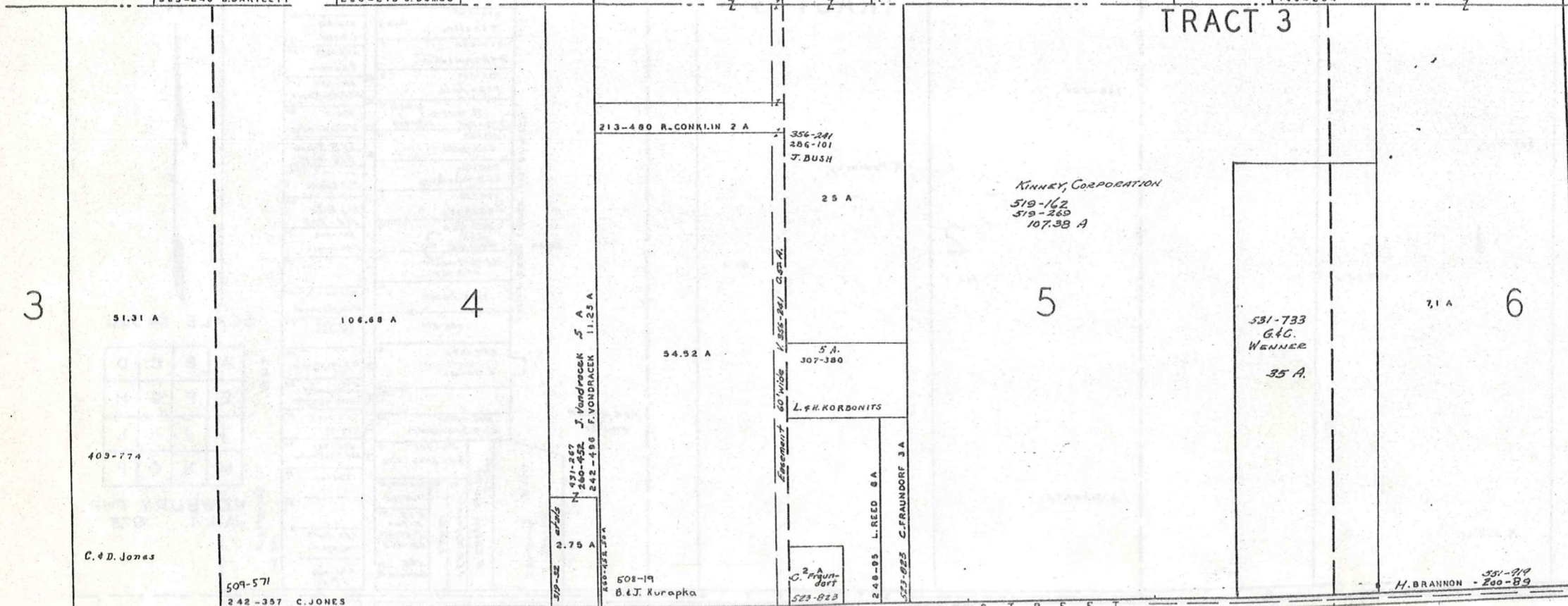
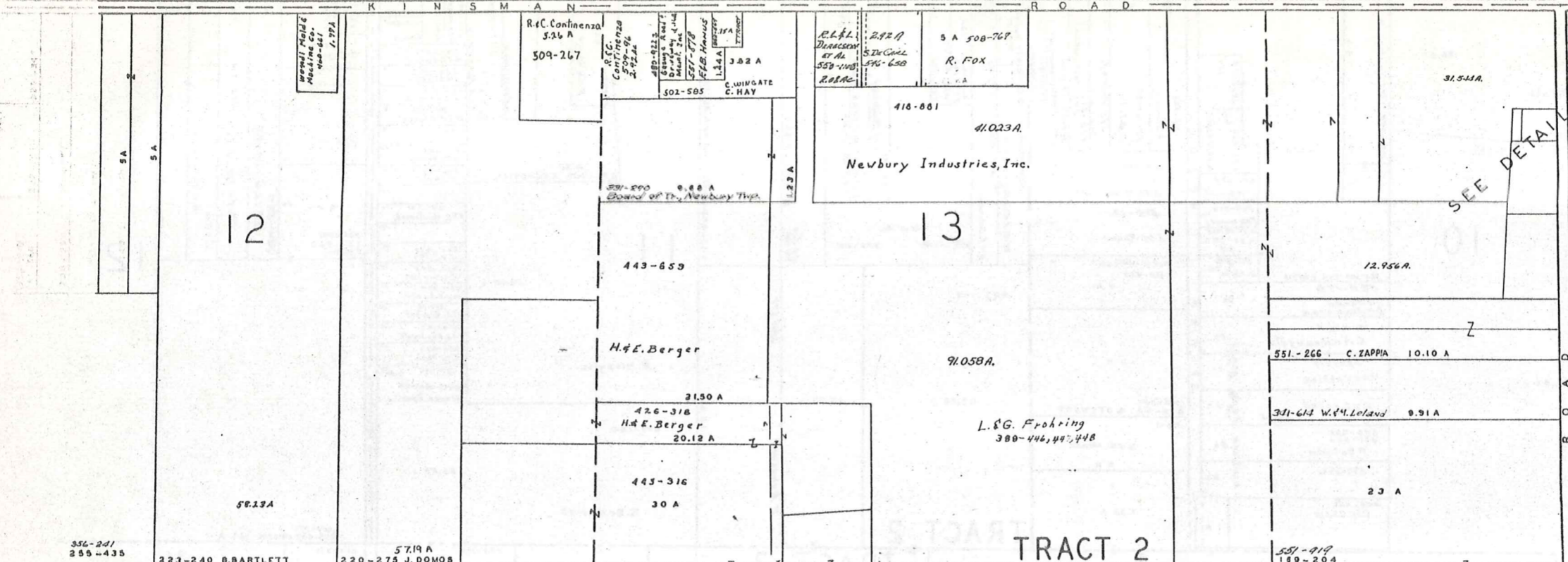


SCALE 1"=300'

A	B	C	D
E	F	G	H
I	J	K	L
M	N	O	P

NEWBURY TWP. JAN. 1 1973

K I N S M A N R O A D



SEE DETAIL 12 Q



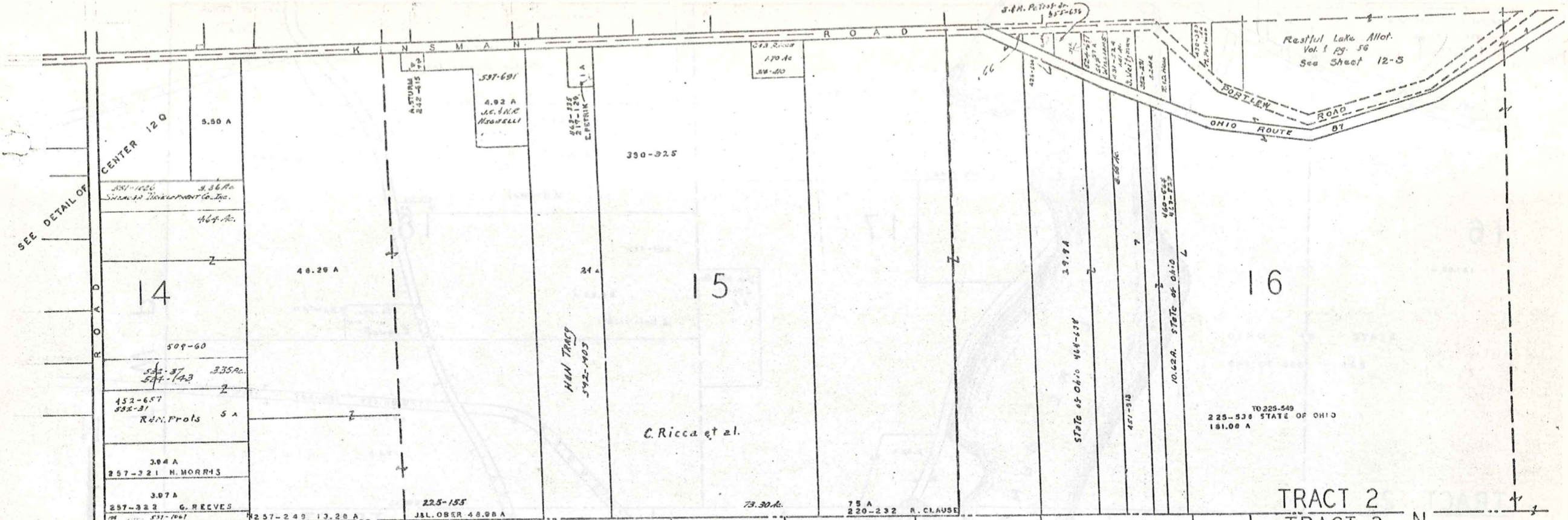
SCALE 1" = 300'

A	B	C	D
E	F	G	H
I	J	K	L
M	N	O	P

NEWBURY TWP.
JAN. 1 1973

S.H. P. 1957-58
55-635

Restful Lake Allot.
Vol. 1 pg. 56
See Sheet 12-3



SEE DETAIL OF
CENTER 120

509-60
532-37 335A
537-143 2
152-657
532-31 5 A
REN. PROLS

HEN TRACY
592-403

C. Ricca et al.

STATE OF OHIO 468-558

STATE OF OHIO 412-857

TO 225-549
225-538 STATE OF OHIO
181.00 A

TRACT 2
TRACT 3

MILLER ACRES
PLAT BOOK VOL. 6 PG. 145

532-512
W. J. PLAYNE
15 A
551-1210
J. J. TRACY
1.5 AC
D. J. FINN
532-560

272-477	3.17 A	1
G. B. KALL		
427-472	3.105 A	2
M. J. FRUBEL		
272-376	3.10 A	3
A. L. JAMES		
272-160	3.100 A	4
E. H. CSANYI		
272-292	3.203 A	5
L. G. KOPILEC		
374-156 150A		
L. C. EVANS		

524-292
LEISURE RESOURCES, INC.

220-489
C. RICCA

F. JACKSON

239-295 H. B. POVOLNY
5.0 A

231-98 G. BLODYNER

F. BAGLEY 118 A NOT RECORDED

355-570 F. BAGLEY 78 A

218-578
C. HUGHINGS
13.78 A

17

405-418
J. E. EVANS

W. E. FISHER
463-822

16

20.18 A

W. POVOLNY
31.00 A

390-452

15

50 A

M. B. M. Enterprises, Inc.
L. B. LAMON
416-444 142A
307-310

304c

NEWBURY TWP.
JAN. 1 1973

A	B	C	D
E	F	G	H
I	J	K	L
M	N	O	P

RESTFUL LAKE ALLOTMENT
VOL. 1 PG. 56
PLATS

16

161.08 A

STATE OF OHIO
225 - 536 TO 549

TRACT 2

451-97

9

100 A

State of Ohio

LAKE PUNDERSON

17

41.53 A

J. FLOCK 212-149

403-1017

Newbury Disposal, Inc.

CITY OF AKRON
9.51 A

417-863

25.93 A

J. Holmes

243-623

5.9 A

201-584

26.25 A

A. Kolenich

18

254-576
C. Powell

R. Benton

W. BAILEY 260-209

243-631

8.5 A

M. POWELL

TRACT 3

24.59 A

154-326 R. JELIFFE

24.48 A

186-259 R. JELIFFE

78.48 A

11

2.34 A
232-445 M. J. CROW
2.28 A
229-101 J. W. DINGLE
2.27 A
W. J. MCCLURE 268-261
443-921
Adm. Villanueva
2.25 A
425-779
J. G. Almond
2.24 A
288-156 C. A. GIBLIN
2.31 A
568-634 C. E. HURRY

87.66 Ac.

Geauga Land Co.
477-745

BURTON TWP.

SCALE 1" = 300'

A	B	C	D
E	F	G	H
I	J	K	L
M	N	O	P

NEWBURY TWP.
JAN. 1 1975

MUSIC STREET
D.A.K. HANISH 149.04 A
221-256

14
W. Dean 484-282
1.5
R. George 245-208
1.04 A

30044
350-523
M.D.M. Enterprises, Inc.
12.28 A
259-407 F. KIDD
2 A.

281-465
W. CLEVELAND
3 A

13

PUNDERSON LAKE ALLOT. #1
VOL. 2 - PG. 35 PLATS

PUNDERSON'S LAKE DEVELOPMENT
48.50 A
VOL. 4 - PG. 19
PLATS
See Sheet 12-2

3 A
111 Kurma
532-616
5.32 A
5.32 A
B. Kaufman

12

154-371
R. FRIED
7.78 A

7.28 A

426-715
A. Volosyn

4.54 A

188-555
R. FRIED
7.78 A

29 A

7.28 A

426-715

4.54 A

188-555
R. FRIED
7.78 A

29 A

7.28 A

426-715

4.54 A

188-555
R. FRIED
7.78 A

29 A

7.28 A

426-715

4.54 A

188-555
R. FRIED
7.78 A

29 A

7.28 A

426-715

4.54 A

188-555
R. FRIED
7.78 A

29 A

7.28 A

426-715

4.54 A

188-555
R. FRIED
7.78 A

29 A

7.28 A

426-715

4.54 A

188-555
R. FRIED
7.78 A

29 A

7.28 A

426-715

4.54 A

188-555
R. FRIED
7.78 A

29 A

7.28 A

426-715

4.54 A

188-555
R. FRIED
7.78 A

29 A

7.28 A

426-715

4.54 A

188-555
R. FRIED
7.78 A

29 A

7.28 A

426-715

4.54 A

188-555
R. FRIED
7.78 A

29 A

7.28 A

426-715

4.54 A

188-555
R. FRIED
7.78 A

29 A

7.28 A

426-715

4.54 A

188-555
R. FRIED
7.78 A

29 A

7.28 A

426-715

4.54 A

188-555
R. FRIED
7.78 A

29 A

7.28 A

426-715

4.54 A

188-555
R. FRIED
7.78 A

29 A

7.28 A

426-715

4.54 A

188-555
R. FRIED
7.78 A

29 A

7.28 A

426-715

4.54 A

188-555
R. FRIED
7.78 A

29 A

7.28 A

426-715

4.54 A

188-555
R. FRIED
7.78 A

29 A

7.28 A

426-715

4.54 A

188-555
R. FRIED
7.78 A

29 A

7.28 A

426-715

4.54 A

188-555
R. FRIED
7.78 A

29 A

7.28 A

426-715

4.54 A

188-555
R. FRIED
7.78 A

29 A

7.28 A

426-715

4.54 A

188-555
R. FRIED
7.78 A

29 A

7.28 A

426-715

4.54 A

188-555
R. FRIED
7.78 A

29 A

7.28 A

426-715

4.54 A

188-555
R. FRIED
7.78 A

29 A

7.28 A

426-715

4.54 A

188-555
R. FRIED
7.78 A

29 A

7.28 A

426-715

4.54 A

188-555
R. FRIED
7.78 A

29 A

7.28 A

426-715

4.54 A

188-555
R. FRIED
7.78 A

29 A

7.28 A

426-715

4.54 A

188-555
R. FRIED
7.78 A

29 A

7.28 A

426-715

4.54 A

188-555
R. FRIED
7.78 A

29 A

7.28 A

426-715

4.54 A

188-555
R. FRIED
7.78 A

29 A

7.28 A

426-715

4.54 A

188-555
R. FRIED
7.78 A

29 A

7.28 A

426-715

4.54 A

188-555
R. FRIED
7.78 A

29 A

7.28 A

426-715

4.54 A

188-555
R. FRIED
7.78 A

29 A

7.28 A

426-715

4.54 A

188-555
R. FRIED
7.78 A

29 A

7.28 A

426-715

4.54 A

188-555
R. FRIED
7.78 A

29 A

7.28 A

426-715

4.54 A

188-555
R. FRIED
7.78 A

29 A

7.28 A

426-715

4.54 A

188-555
R. FRIED
7.78 A

29 A

7.28 A

426-715

4.54 A

188-555
R. FRIED
7.78 A

29 A

7.28 A

426-715

4.54 A

188-555
R. FRIED
7.78 A

29 A

7.28 A

426-715

4.54 A

188-555
R. FRIED
7.78 A

29 A

7.28 A

426-715

4.54 A

188-555
R. FRIED
7.78 A

29 A

7.28 A

426-715

4.54 A

188-555
R. FRIED
7.78 A

29 A

7.28 A

426-715

4.54 A

188-555
R. FRIED
7.78 A

29 A

7.28 A

426-715

4.54 A

188-555
R. FRIED
7.78 A

29 A

7.28 A

426-715

4.54 A

188-555
R. FRIED
7.78 A

29 A

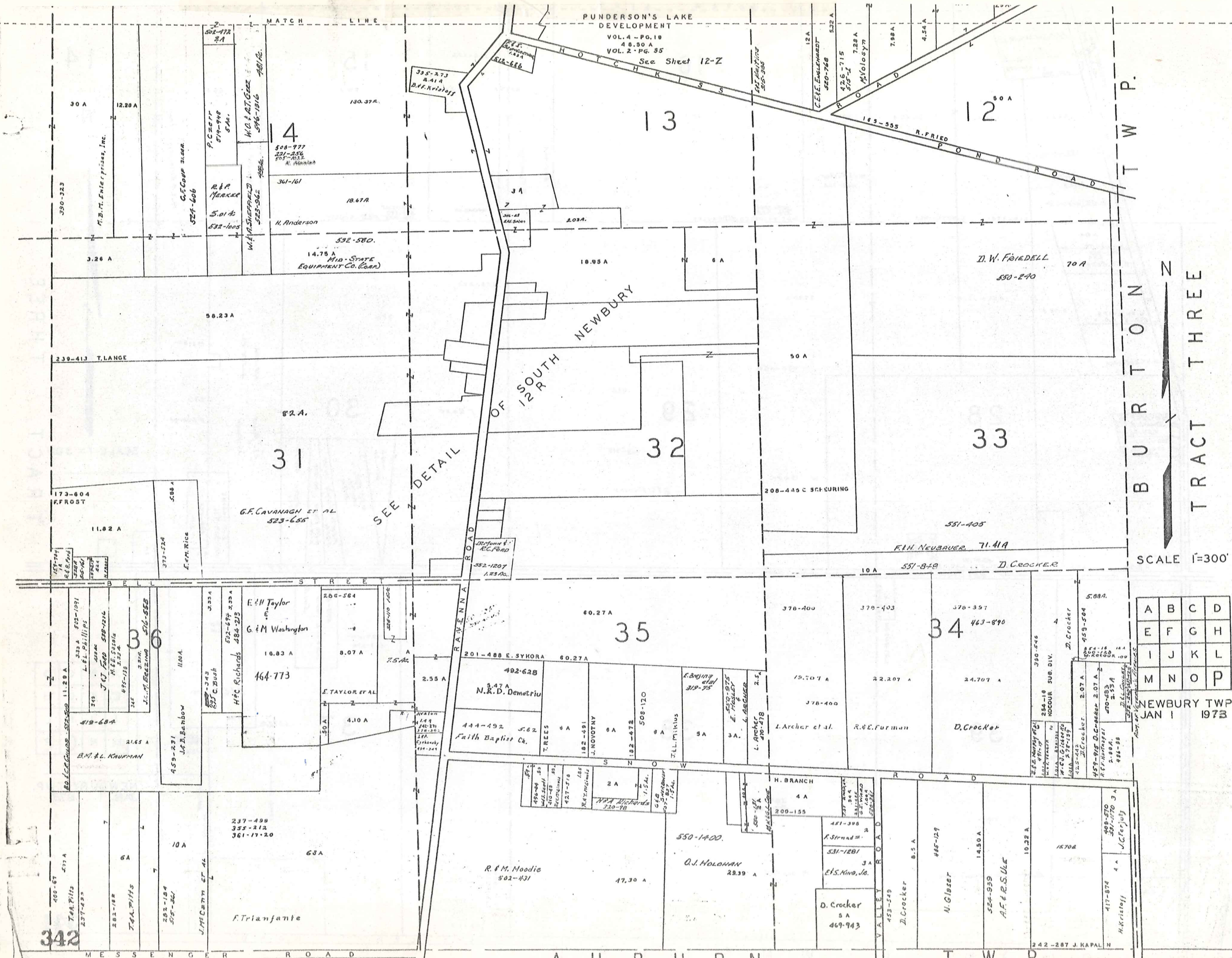
7.28 A

426-715

4.54 A

188-555
R. FRIED
7.78 A

29



PUNDERSON'S LAKE DEVELOPMENT
VOL. 4 - PG. 18
48.50 A
VOL. 2 - PG. 35
Sea Sheet 12-Z

BURTON TWP.
TRACT THREE

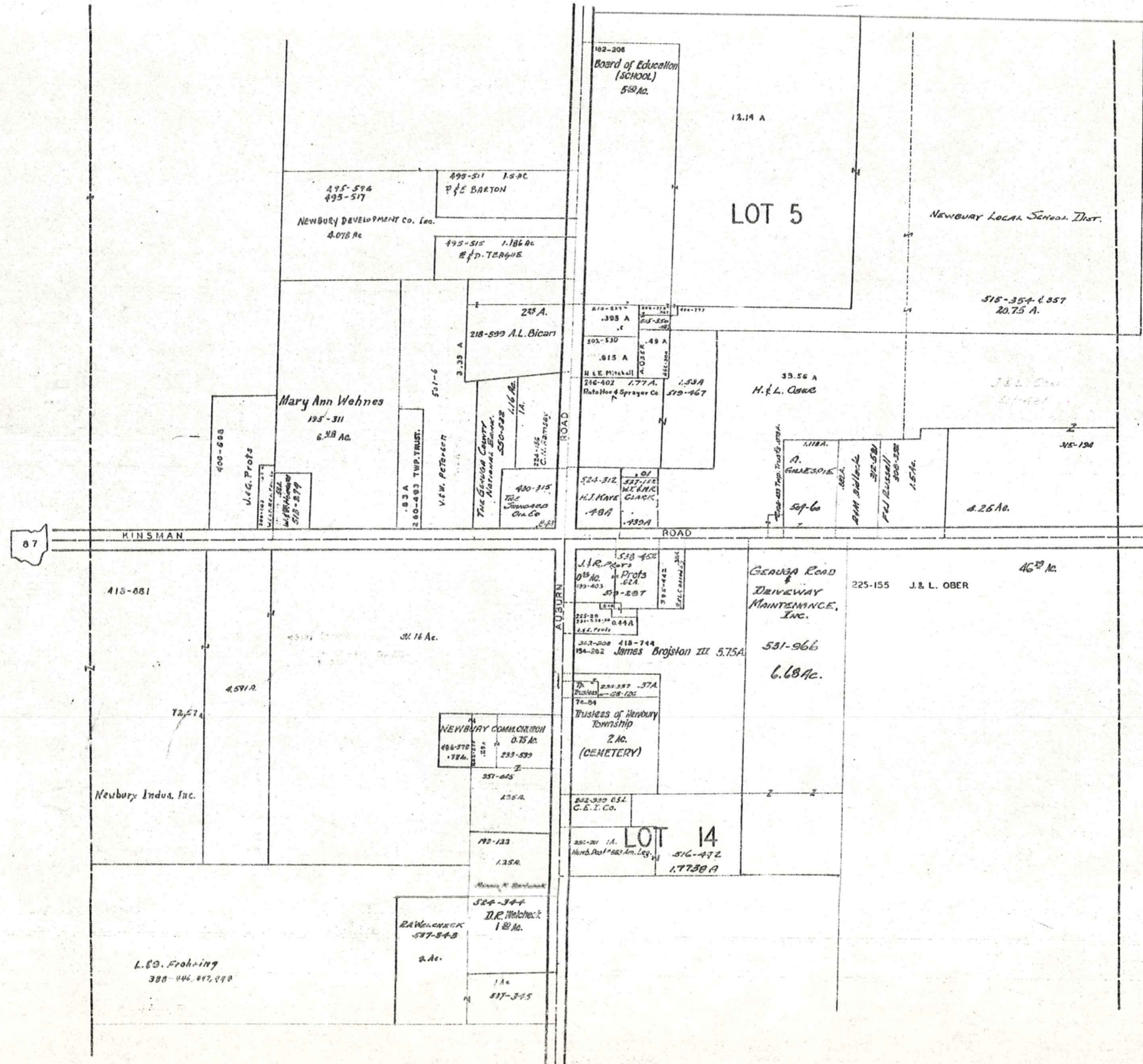
SCALE 1"=300'

A	B	C	D
E	F	G	H
I	J	K	L
M	N	O	P

NEWBURY TWP
JAN 1 1973

342

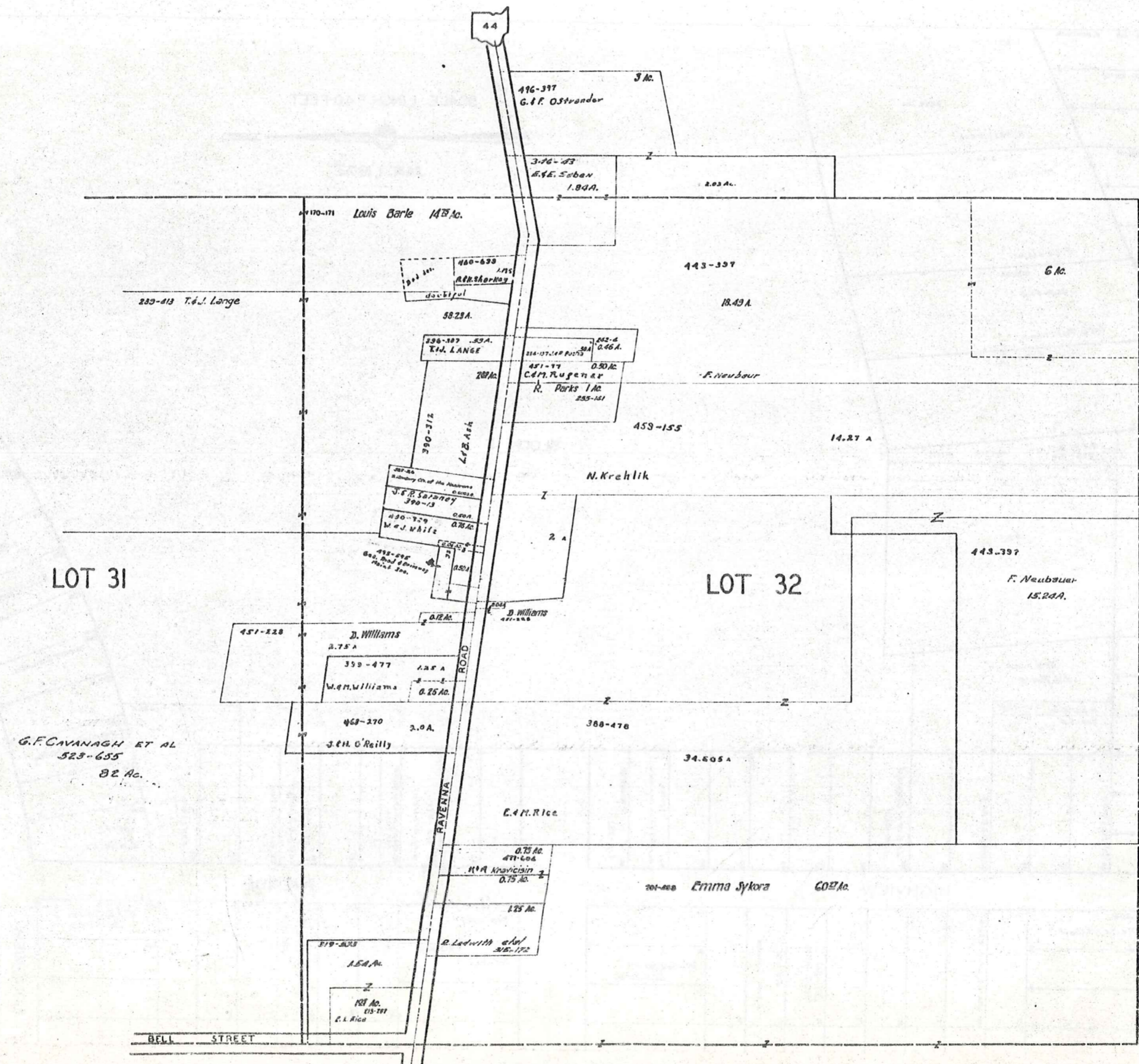
NEWBURY T.P. CENTER



SCALE 1IN.=25CH.=165FT.

JAN. 1, 1973

NEWBURY TP. SOUTH NEWBURY



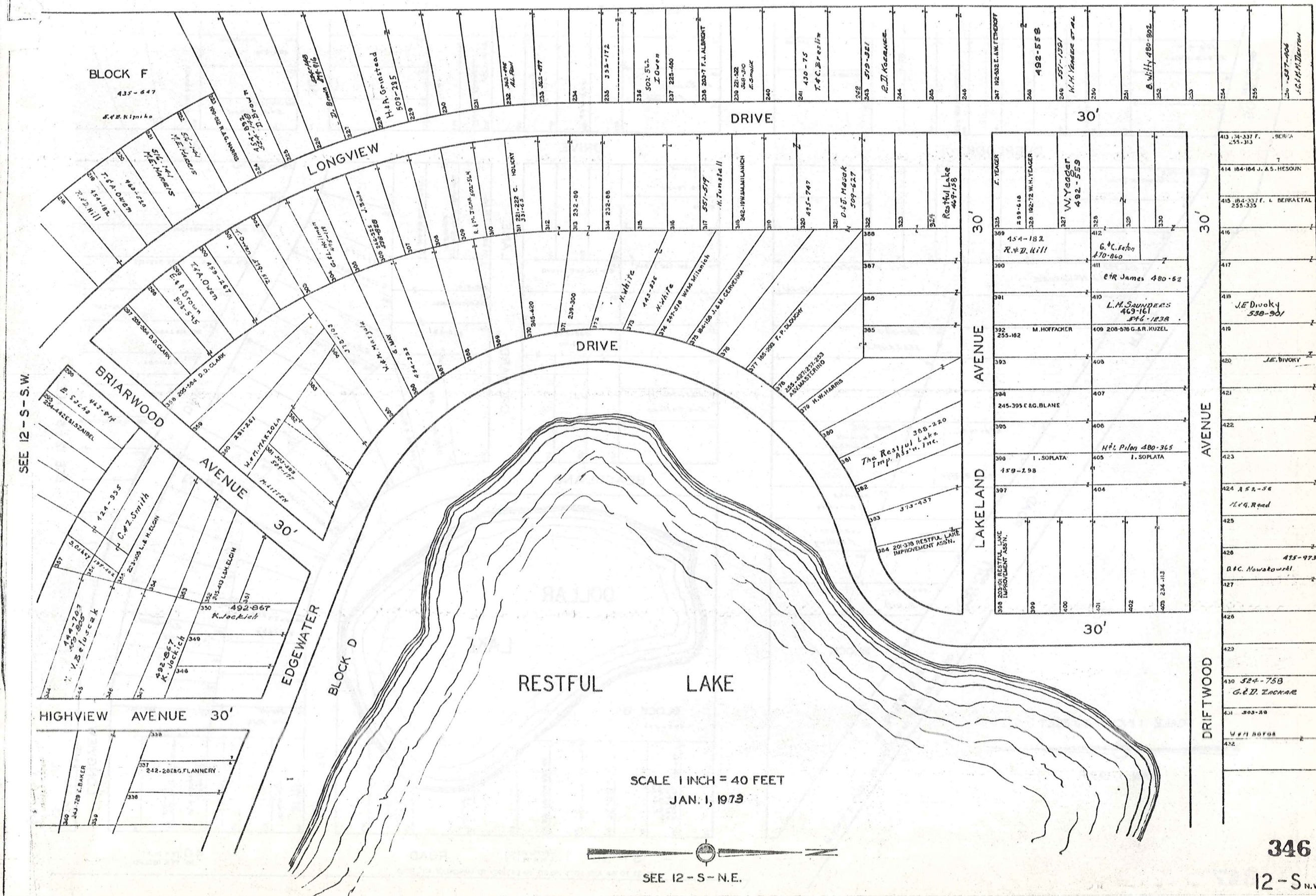
SCALE 1 in. = 2.5 ch. = 165 ft.

JAN 1, 1973

G.F. CAVANAGH ET AL
523-635
82 Ac.

THE RELIANCE INVESTMENT CO'S
RESTFUL LAKE ALLOTMENT

BEING PART OF ORIGINAL LOTS NOS. 3 & 16 OF TRACT 2 NEWBURY TOWNSHIP
VOL. 1 PAGES 56 & 57 REC. OF PLATS



SEE 12-S-S.W.

SCALE 1 INCH = 40 FEET
JAN. 1, 1973



SEE 12-S-N.E.

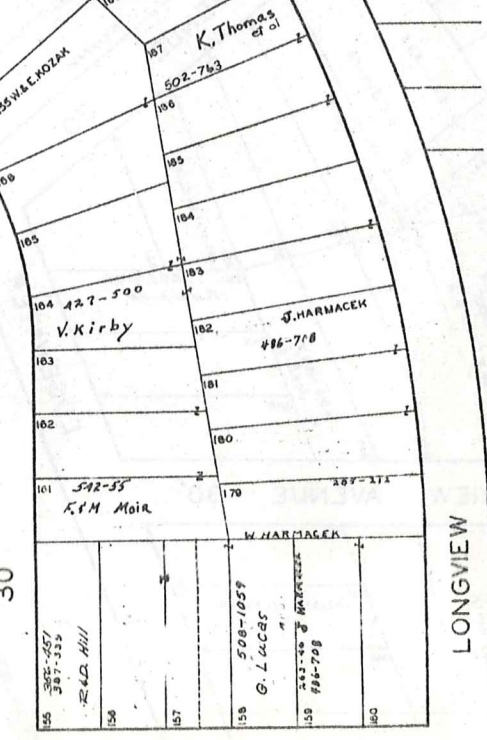
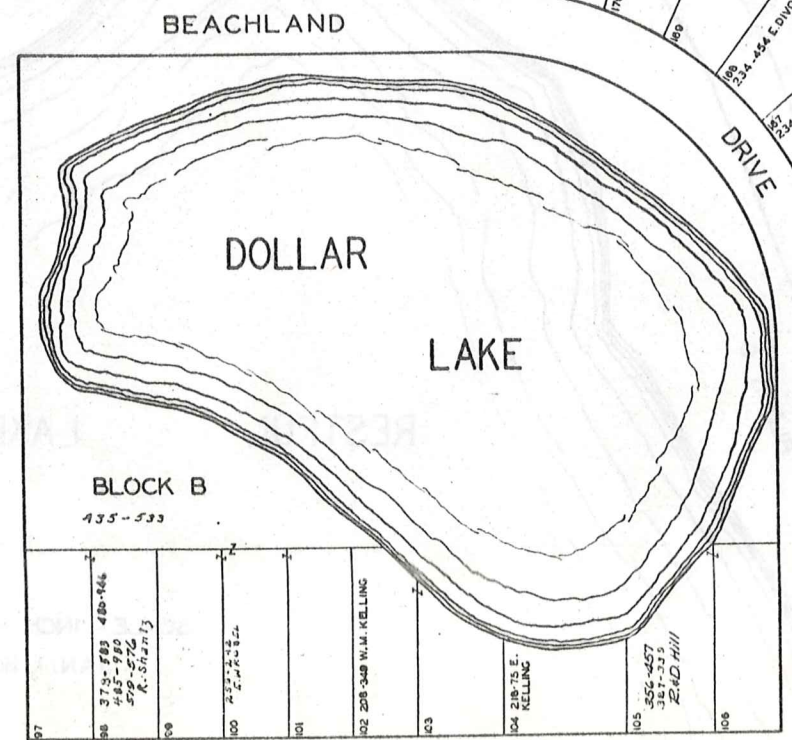
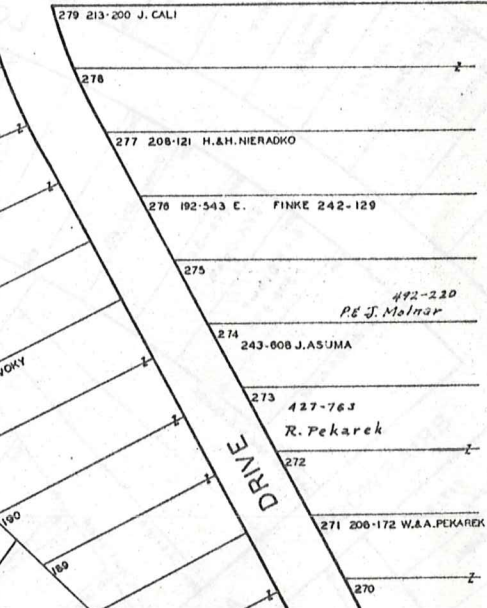
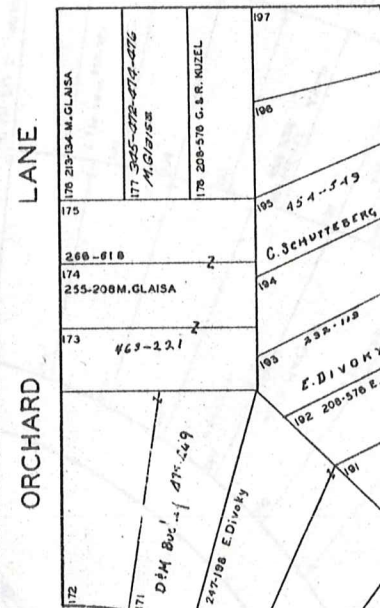
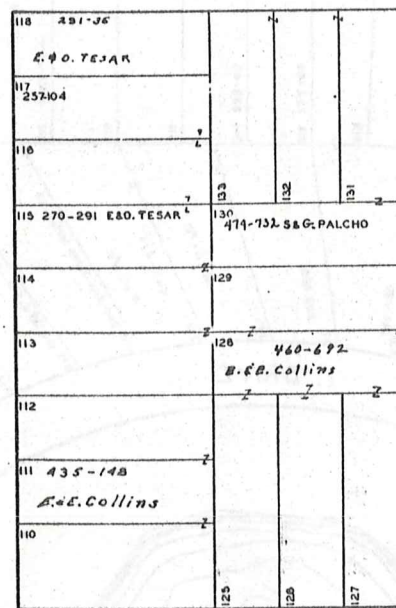
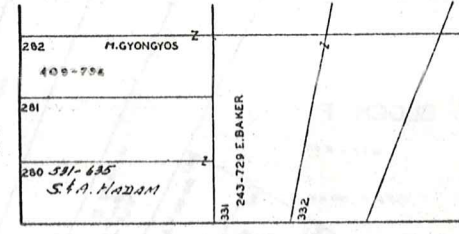
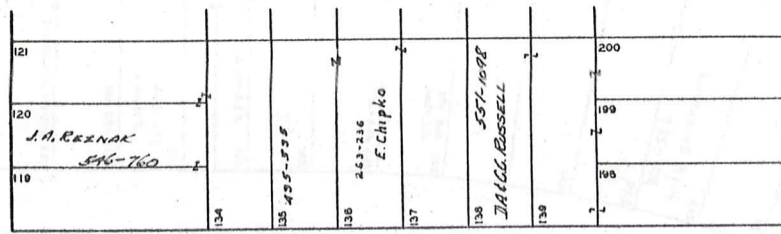
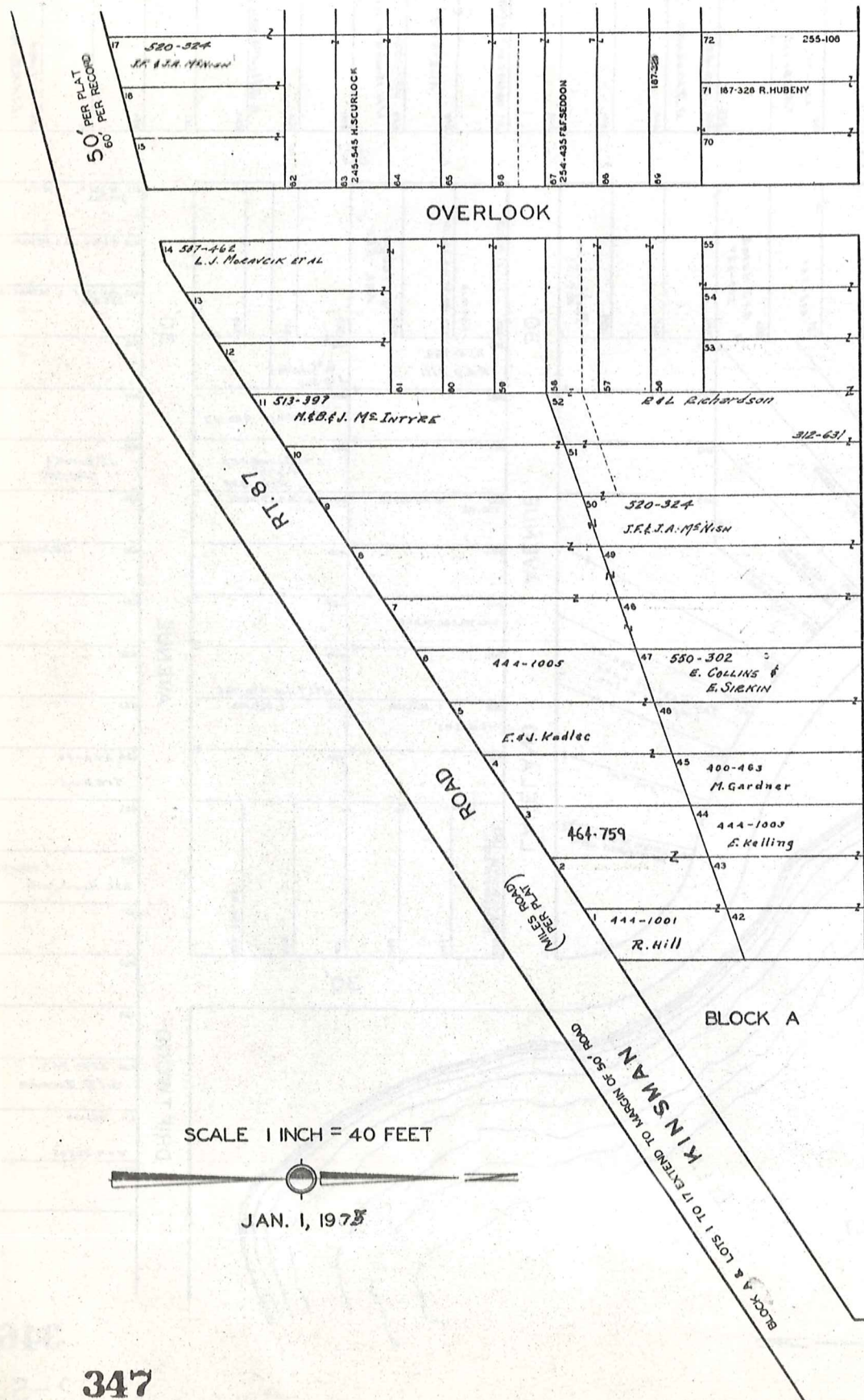
346
12-S.N.W.

THE RELIANCE INVESTMENT CO'S
RESTFUL LAKE ALLOTMENT

BEING PART OF ORIGINAL LOTS NOS. 3 & 16 OF TRACT 2
VOL. 1 PAGES 56 & 57 REC. OF PLATS

NEWBURY TOWNSHIP

SEE 12 - S - S.W.



SEE 12 - S - N.E.

12-S

STONE ROAD (FORD ROAD PER PLAT) ROAD
LOTS 97 TO 106 AND LOTS 155 TO 160 EXTEND TO MARGIN OF 40' ROAD

40' PER PLAT
60' PER RECORD

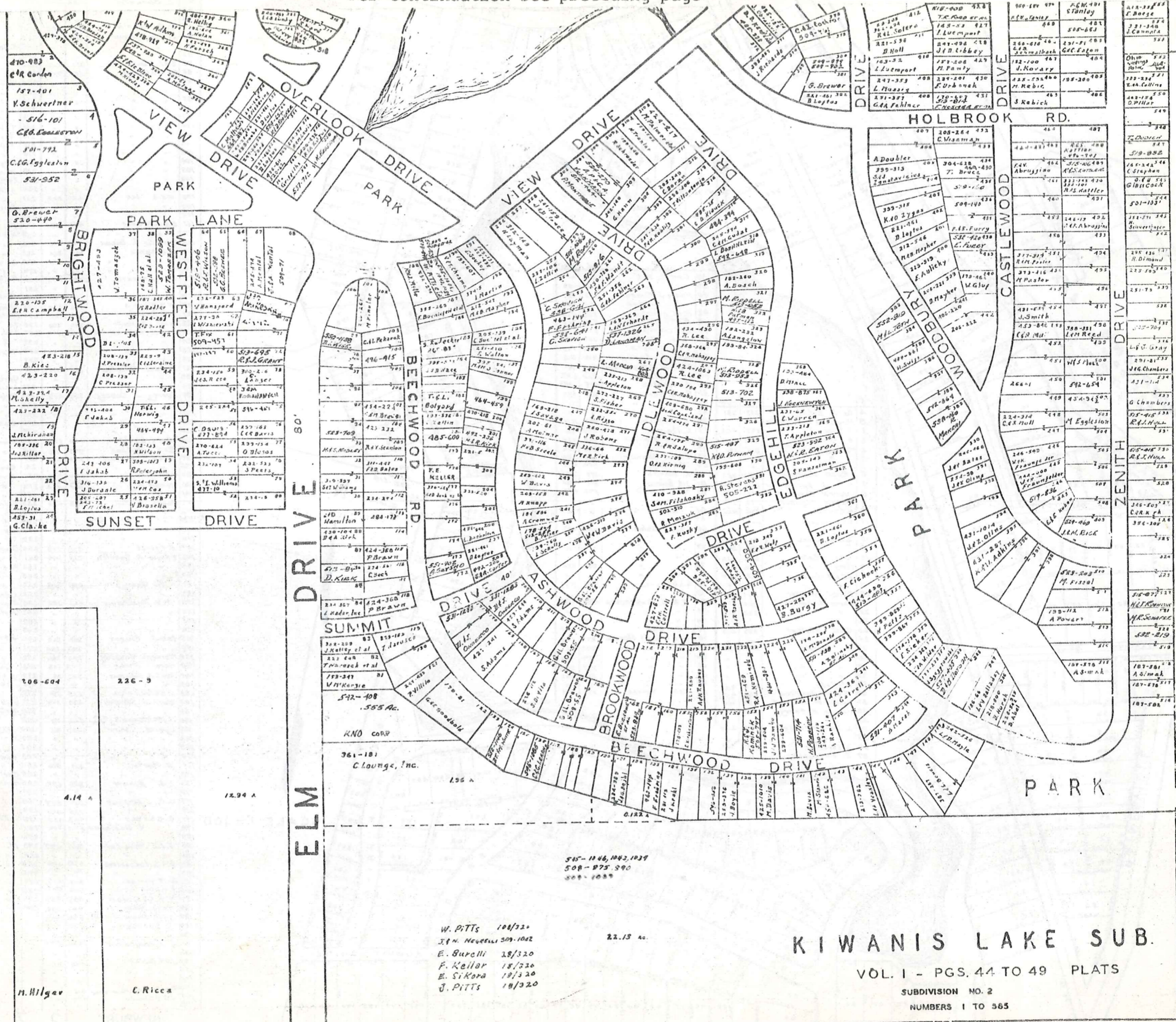
KIWANIS LAKE SUB.

VOL. I-PGS. 44 TO 49 PLATS

NEWBURY TWP. LOT 24 TR. I & LOTS 3 & 4 TR. 2

SUBDIVISION NO. 1
NUMBERS 1 TO 560





SCALE 1" = 10'

JAN 1973

12-T-2

350

KIWANIS LAKE SUB.

VOL. I - PGS. 44 TO 49 PLATS

SUBDIVISION NO. 2
NUMBERS 1 TO 365

- W. Pitts 10/320
- J. N. McCall 509-1002
- E. Burrell 18/320
- F. Keller 18/320
- E. Si Kora 18/320
- J. Pitts 18/320

22.15 AC.

545-1106, 1042, 1039
508-875, 390
508-1088

ELM DRIVE

KINSMAN ROAD

87

87

H. Hilgar

E. Ricca

206-604

226-9

4.14 A

12.94 A

SUMMIT DRIVE

BROOKWOOD DRIVE

BEECHWOOD DRIVE

ASHWOOD DRIVE

VIEW DRIVE

OVERLOOK DRIVE

PARK LANE

WESTFIELD DRIVE

BRIGHTWOOD DRIVE

SUNSET DRIVE

DRIVE

DRIVE

DRIVE

DRIVE

DRIVE

DRIVE

DRIVE

DRIVE

DRIVE

DRIVE

DRIVE

DRIVE

DRIVE

DRIVE

DRIVE

DRIVE

DRIVE

DRIVE

DRIVE

DRIVE

DRIVE

DRIVE

DRIVE

DRIVE

DRIVE

DRIVE

DRIVE

DRIVE

DRIVE

DRIVE

DRIVE

DRIVE

DRIVE

DRIVE

DRIVE

DRIVE

DRIVE

DRIVE

DRIVE

DRIVE

DRIVE

DRIVE

DRIVE

DRIVE

DRIVE

DRIVE

DRIVE

DRIVE

DRIVE

DRIVE

DRIVE

DRIVE

DRIVE

DRIVE

DRIVE

DRIVE

DRIVE

DRIVE

DRIVE

DRIVE

DRIVE

DRIVE

DRIVE

DRIVE

DRIVE

DRIVE

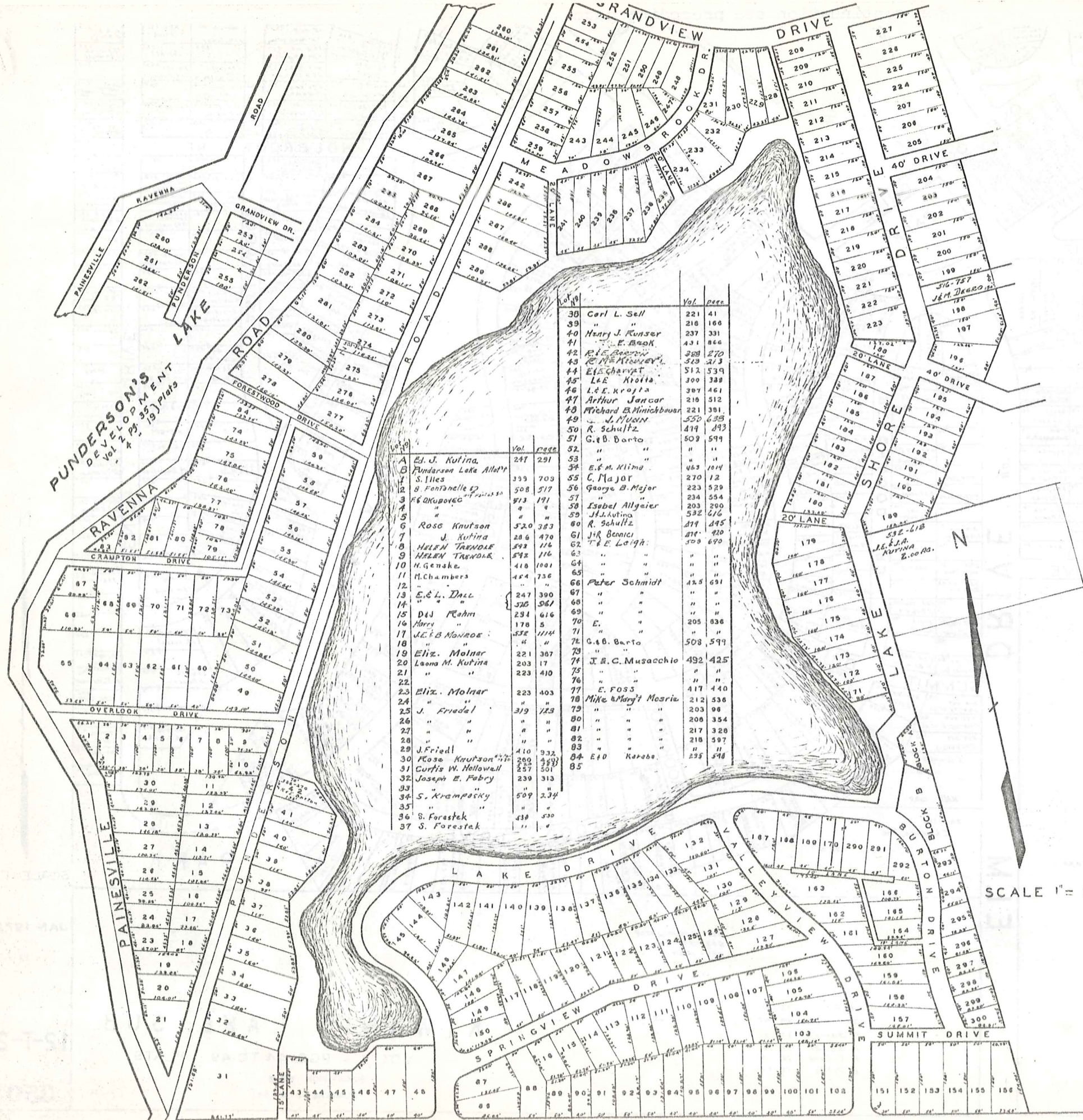
DRIVE

DRIVE

DRIVE

DRIVE

87

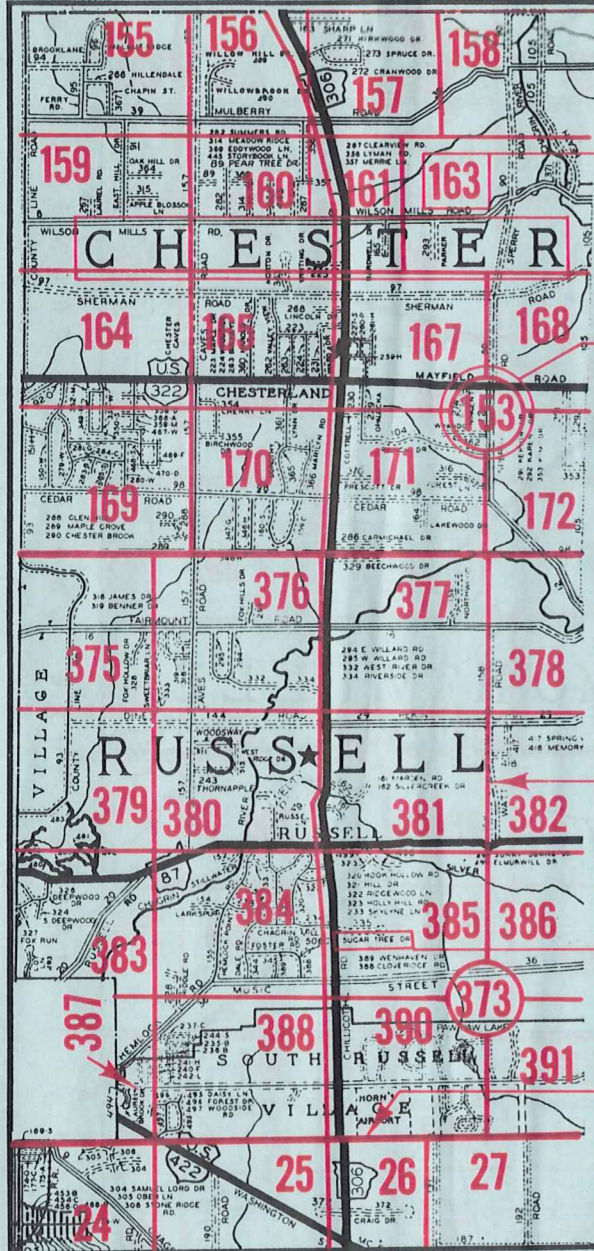


Lot No.	Owner Name	Vol.	Page
30	Carl L. Sell	221	41
39	"	218	166
40	Henry J. Kusner	237	331
41	E. Book	431	866
42	R.E. Beaman	388	270
43	R.E. Beaman	513	213
44	E.E. Charvat	512	539
45	L.E. Krofta	309	338
46	L.E. Krofta	387	461
47	Arthur Jancar	218	512
48	Richard E. Minichbauer	221	391
49	J. Mucin	550	635
50	R. Schultz	419	893
51	G. B. Barto	502	599
52	"	"	"
53	"	"	"
54	E. M. Klima	463	1014
55	C. Major	270	12
56	George B. Major	223	529
57	"	234	554
58	Isabel Allgaier	203	290
59	J.J. Kutina	532	616
60	R. Schultz	419	893
61	J.R. Bennick	419	893
62	T.E. Leigh	509	690
63	"	"	"
64	"	"	"
65	"	"	"
66	Peter Schmidt	435	691
67	"	"	"
68	"	"	"
69	"	"	"
70	E.	205	836
71	"	"	"
72	G. B. Barto	508	599
73	"	"	"
74	J. R. C. Musacchio	492	425
75	"	"	"
76	"	"	"
77	E. Foss	417	140
78	Mike & Mary Mosrie	212	536
79	"	203	96
80	"	208	354
81	"	217	328
82	"	218	597
83	"	235	548
84	E. D. Karabo	235	548
85	"	"	"
A	Ed. J. Kutina	247	291
B	Randerson Lake Allot	"	"
1	S. Illes	339	703
2	B. Fontanelle	508	517
3	F. Kubovec	513	191
4	"	"	"
5	"	"	"
6	Rosa Knutson	520	383
7	J. Kutina	286	470
8	HELEN TRENDLE	542	116
9	HELEN TRENDLE	542	116
10	H. Genshe	418	1001
11	H. Chambers	454	736
12	"	"	"
13	E. L. Dall	247	390
14	"	326	561
15	Del Rohm	294	616
16	Mary	178	5
17	J. E. B. Monroe	532	1114
18	"	"	"
19	Eliz. Molnar	221	387
20	Leona M. Kutina	203	17
21	"	223	410
22	"	"	"
23	Eliz. Molnar	223	403
24	"	"	"
25	J. Friedel	319	123
26	"	"	"
27	"	"	"
28	"	"	"
29	J. Friedel	410	932
30	Rosa Knutson	200	450
31	Curtis W. Hollowell	257	501
32	Joseph E. Fabry	239	313
33	"	"	"
34	S. Krempsky	509	234
35	"	"	"
36	S. Forestack	430	530
37	S. Forestack	"	"

Lot No.	Owner Name	Vol.	Page	Lot No.	Owner Name	Vol.	Page
86	L. Soparko	532	1163	109	J. M. Degro	505	371
87	"	"	"	110	H. Hedjuk	505	105
88	"	"	"	111	"	"	"
89	C. Schörm	513	322	112	"	"	"
90	H. Riegelmeier	315	19	113	"	"	"
91	"	"	"	114	E. Schroeder	495	378
92	"	"	"	115	Eve Johnson	239	508
93	S. G. Tankovich	331	358	116	"	"	"
94	Mosala George	550	713	117	"	"	"
95	"	"	"	118	R. G. Ogint	351	235
96	"	"	"	119	"	"	"
97	"	"	"	120	"	"	"
98	"	"	"	121	"	"	"
99	"	"	"	122	"	"	"
100	"	"	"	123	"	"	"
101	"	"	"	124	"	"	"
102	"	"	"	125	"	"	"
103	"	"	"	126	"	"	"
104	"	"	"	127	"	"	"
105	"	"	"	128	"	"	"
106	"	"	"	129	"	"	"
107	"	"	"	130	"	"	"
108	"	"	"	131	"	"	"
109	"	"	"	132	"	"	"
110	"	"	"	133	"	"	"
111	"	"	"	134	"	"	"
112	"	"	"	135	"	"	"
113	"	"	"	136	"	"	"
114	"	"	"	137	"	"	"
115	"	"	"	138	"	"	"
116	"	"	"	139	"	"	"
117	"	"	"	140	"	"	"
118	"	"	"	141	"	"	"
119	"	"	"	142	"	"	"
120	"	"	"	143	"	"	"
121	"	"	"	144	"	"	"
122	"	"	"	145	"	"	"
123	"	"	"	146	"	"	"
124	"	"	"	147	"	"	"
125	"	"	"	148	"	"	"
126	"	"	"	149	"	"	"
127	"	"	"	150	"	"	"
128	"	"	"	151	"	"	"
129	"	"	"	152	"	"	"
130	"	"	"	153	"	"	"
131	"	"	"	154	"	"	"
132	"	"	"	155	"	"	"
133	"	"	"	156	"	"	"
134	"	"	"	157	"	"	"
135	"	"	"	158	"	"	"
136	"	"	"	159	"	"	"
137	"	"	"	160	"	"	"
138	"	"	"	161	"	"	"
139	"	"	"	162	"	"	"
140	"	"	"	163	"	"	"
141	"	"	"	164	"	"	"
142	"	"	"	165	"	"	"
143	"	"	"	166	"	"	"
144	"	"	"	167	"	"	"
145	"	"	"	168	"	"	"
146	"	"	"	169	"	"	"
147	"	"	"	170	"	"	"
148	"	"	"	171	"	"	"
149	"	"	"	172	"	"	"
150	"	"	"	173	"	"	"
151	"	"	"	174	"	"	"
152	"	"	"	175	"	"	"
153	"	"	"	176	"	"	"
154	"	"	"	177	"	"	"
155	"	"	"	178	"	"	"
156	"	"	"	179	"	"	"
157	"	"	"	180	"	"	"
158	"	"	"	181	"	"	"
159	"	"	"	182	"	"	"
160	"	"	"	183	"	"	"
161	"	"	"	184	"	"	"
162	"	"	"	185	"	"	"
163	"	"	"	186	"	"	"
164	"	"	"	187	"	"	"
165	"	"	"	188	"	"	"
166	"	"	"	189	"	"	"
167	"	"	"	190	"	"	"
168	"	"	"	191	"	"	"
169	"	"	"	192	"	"	"
170	"	"	"	193	"	"	"
171	"	"	"	194	"	"	"
172	"	"	"	195	"	"	"
173	"	"	"	196	"	"	"
174	"	"	"	197	"	"	"
175	"	"	"	198	"	"	"
176	"	"	"	199	"	"	"
177	"	"	"	200	"	"	"
178	"	"	"	201	"	"	"
179	"	"	"	202	"	"	"
180	"	"	"	203	"	"	"
181	"	"	"	204	"	"	"
182	"	"	"	205	"	"	"
183	"	"	"	206	"	"	"
184	"	"	"	207	"	"	"
185	"	"	"	208	"	"	"
186	"	"	"	209	"	"	"
187	"	"	"	210	"	"	"
188	"	"	"	211	"	"	"
189	"	"	"	212	"	"	"
190	"	"	"	213	"	"	"
191	"	"	"	214	"	"	"
192	"	"	"	215	"	"	"
193	"	"	"	216	"	"	"
194	"	"	"	217	"	"	"
195	"	"	"	218	"	"	"
196	"	"	"	219	"	"	"
197	"	"	"	220	"	"	"
198	"	"	"	221	"	"	"
199	"	"	"	222	"	"	"
200	"	"	"	223	"	"	"
201	"	"	"	224	"	"	"
202	"	"	"	225	"	"	"
203	"	"	"	226	"	"	"
204	"	"	"	227	"	"	"
205	"	"	"	228	"	"	"
206	"	"	"	229	"	"	"
207	"	"	"	230	"	"	"
208	"	"	"	231	"	"	"
209	"	"	"	232	"	"	"
210	"	"	"	233	"	"	"
211	"	"	"	234	"	"	"
212	"	"	"	235	"	"	"
213	"	"	"	236	"	"	"
214	"	"	"	237	"	"	"
215	"	"	"	238	"	"	"
216	"	"	"	239	"	"	"
217	"	"	"	240	"	"	"
218	"	"	"	241	"	"	"
219	"	"	"	242	"	"	"
220	"	"	"	243	"	"	"
221	"	"	"	244	"	"	"
222	"	"	"	245	"	"	"
223	"	"	"	246	"	"	"
224	"	"	"	247	"	"	"
225	"	"	"	248	"	"	"
226	"	"	"	249	"	"	"
227	"	"	"	250	"	"	"
228	"	"	"	251	"	"	"
229	"	"	"	252	"	"	"
230	"	"	"	253	"	"	"
231	"	"	"	254	"	"	"
232	"	"	"	255	"	"	"
233	"	"	"	256	"	"	"
234	"	"	"	257	"	"	"
235	"	"	"	258	"	"	"
236	"	"	"	259	"	"	"
237	"	"	"	260	"	"	"
238	"	"	"	261	"	"	"
239	"	"	"	262	"	"	"
240	"	"	"	263	"	"	"
241	"	"	"	264	"	"	"
242	"	"	"	265	"	"	"
243	"	"	"	266	"	"	"
244	"	"	"	267	"	"	"
245	"	"	"	268	"	"	"
246	"	"	"	269	"	"	"
247	"	"	"	270	"	"	"
248	"	"	"	271	"	"	"
249	"	"	"	272	"	"	"
250	"	"	"	273	"	"	"
251	"	"	"	274	"	"	"
252	"	"	"	275	"	"	"
253	"	"	"	276	"	"	"
254	"	"	"	277	"	"	"
255	"	"	"	278	"	"	"
256	"	"	"	279	"	"	"
257	"	"	"	280	"	"	"
258	"	"	"	281	"	"	"
259	"	"	"	282	"	"	"
260	"	"	"	283	"	"	"
261	"	"	"	284	"	"	"
262	"	"	"	285	"	"	"
263</							

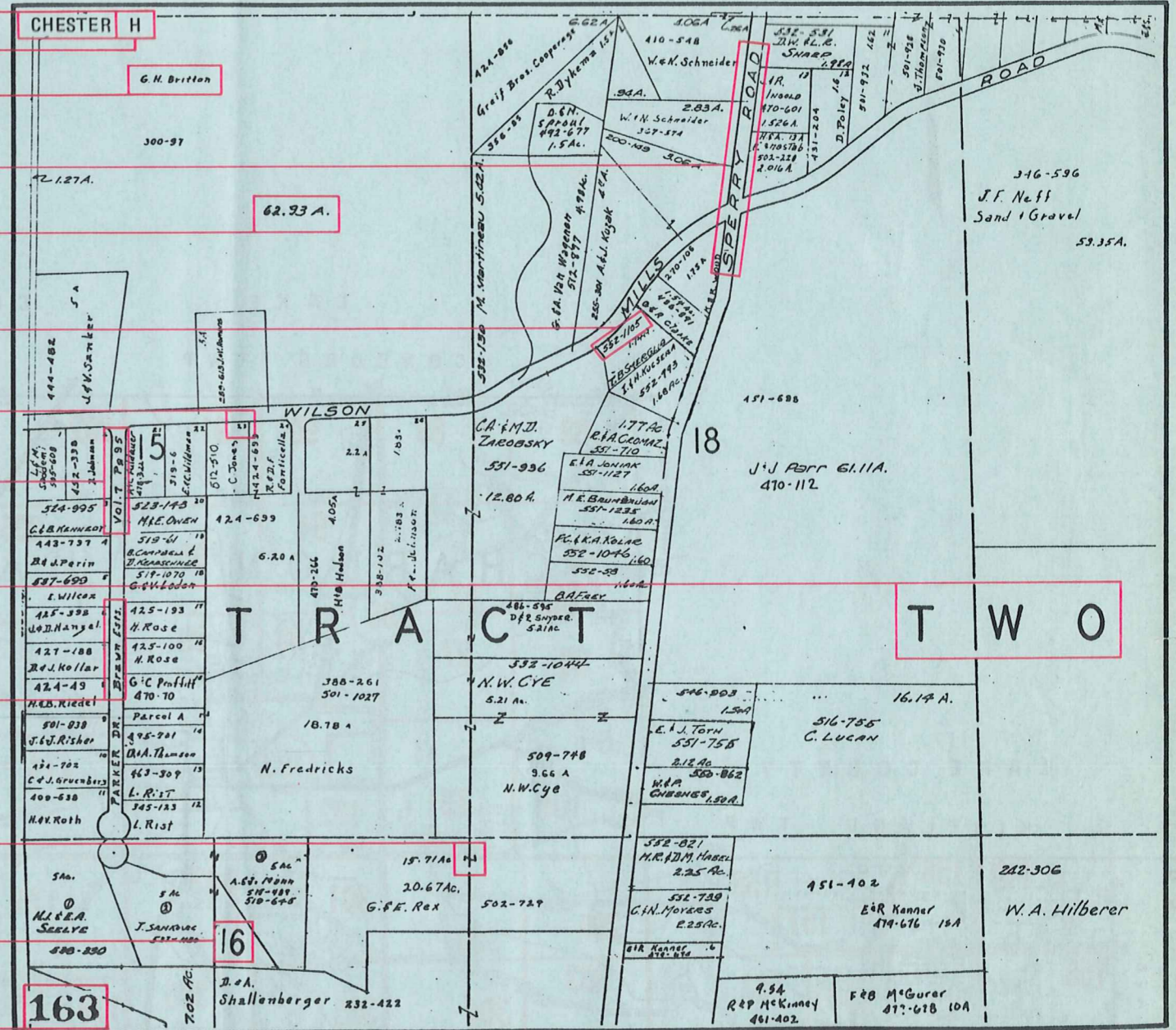
Explanation and Use Sheet for Geauga County, Ohio

SAMPLE (PARTIAL) COUNTY INDEX MAP



- Township Name
- Map Page Number (Or Letter)
- Owners Name
- Street Name
- Acreage
- Municipality Index Beginning Atlas Page Number
- Deed Book & Page
- Subdivision Lot Number
- Plat Book & Page
- Tract Number
- Atlas Page Boundary
- Subdivision Name
- Street Name
- Denotes Continuous Ownership
- Municipality Index Atlas Page Boundary
- Tract Lot Number
- Atlas Page Number

SAMPLE (PARTIAL) MAP PAGE



USE OF THE MAP VOLUME

1. LOCATE THE GENERAL AREA OF INTEREST ON THE COUNTY INDEX MAP, ATLAS PAGE 'B'.
2. A. IF PROPERTY IS IN A TOWNSHIP, NOTE THE ATLAS PAGE NUMBER. TURN TO THE PAGE INDICATED AND LOCATE SPECIFIC PARCEL OF INTEREST.
NOTE: ON SOME MAPS YOU MAY BE REFERRED TO A DETAIL SHEET SHOWING AN ENLARGEMENT OF THE AREA. THESE MAPS ARE FOUND AT THE END OF THE REGULAR MAP PAGES IN EACH TOWNSHIP EITHER IN ALPHABETICAL OR NUMERICAL SEQUENCE.
- B. IF PROPERTY IS IN A MUNICIPALITY, REFER TO THE TABLE OF CONTENTS, ATLAS PAGE 'C', AND NOTE THE BEGINNING ATLAS PAGE NUMBER FOR THE MUNICIPALITY OF INTEREST.
 - (1) TURN TO THE PAGE INDICATED. ON THIS PAGE WILL APPEAR AN INDEX MAP FOR THAT MUNICIPALITY.
 - (2) LOCATE SPECIFIC AREA OF INTEREST AND NOTE THE MAP PAGE NUMBER.
NOTE: DO NOT CONFUSE THE MAP PAGE NUMBER WITH THE ATLAS PAGE NUMBER IN THESE MUNICIPALITIES.
 - (3) FOLLOW EITHER ALPHABETICAL OR NUMERICAL SEQUENCE TO THE MAP PAGE INDICATED AND LOCATE SPECIFIC PARCEL OF INTEREST.